
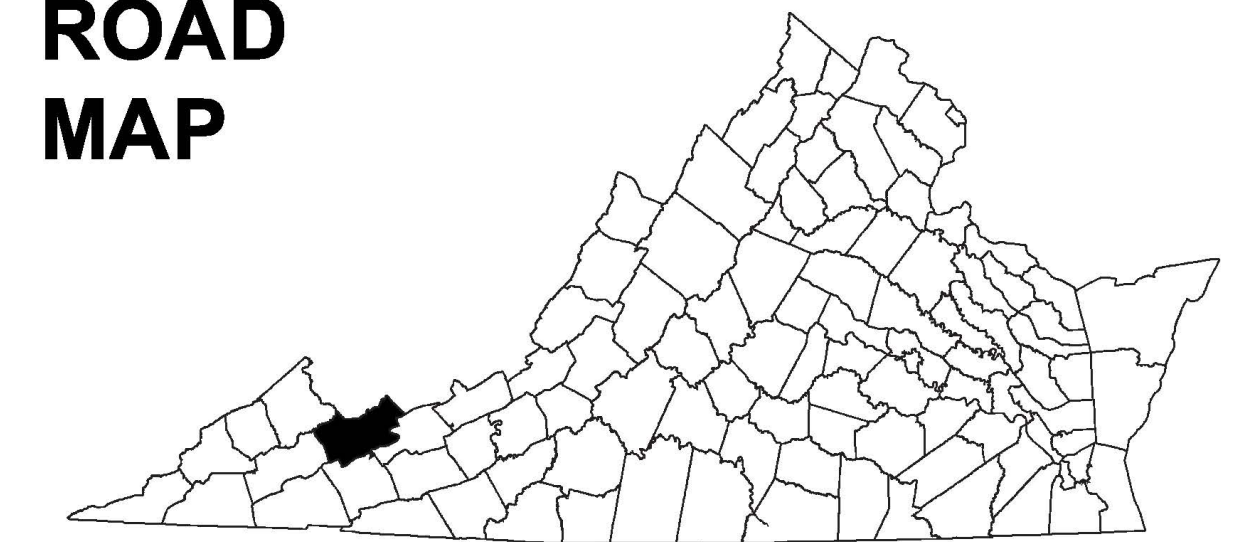


TAZEWELL COUNTY, VA



COUNTY ROAD MAP



TAZEWELL COUNTY

ROAD CLASSIFICATIONS

- Frontage Road
- Secondary Route
- State Route
- U.S. Route
- Urban Road
- LightSurface
- DividedHwyInterstate
- AllWeatherSurface
- Unsurfaced
- otherSurface
- BikeRoutes
- AppalachianTrail
- Scenic Roads

MISCELLANEOUS

- Schools
  - Seaports
  - Park\_RideLots
- AIRPORTS**
- Commercial
  - General
  - Military

RAILROADS

- Metro
- VARailroads
- Park\_N\_Ride

BOUNDARIES

- MilitaryAreas
- MagisterialDistricts
- Incorp\_Areas
- Natural\_LandCover

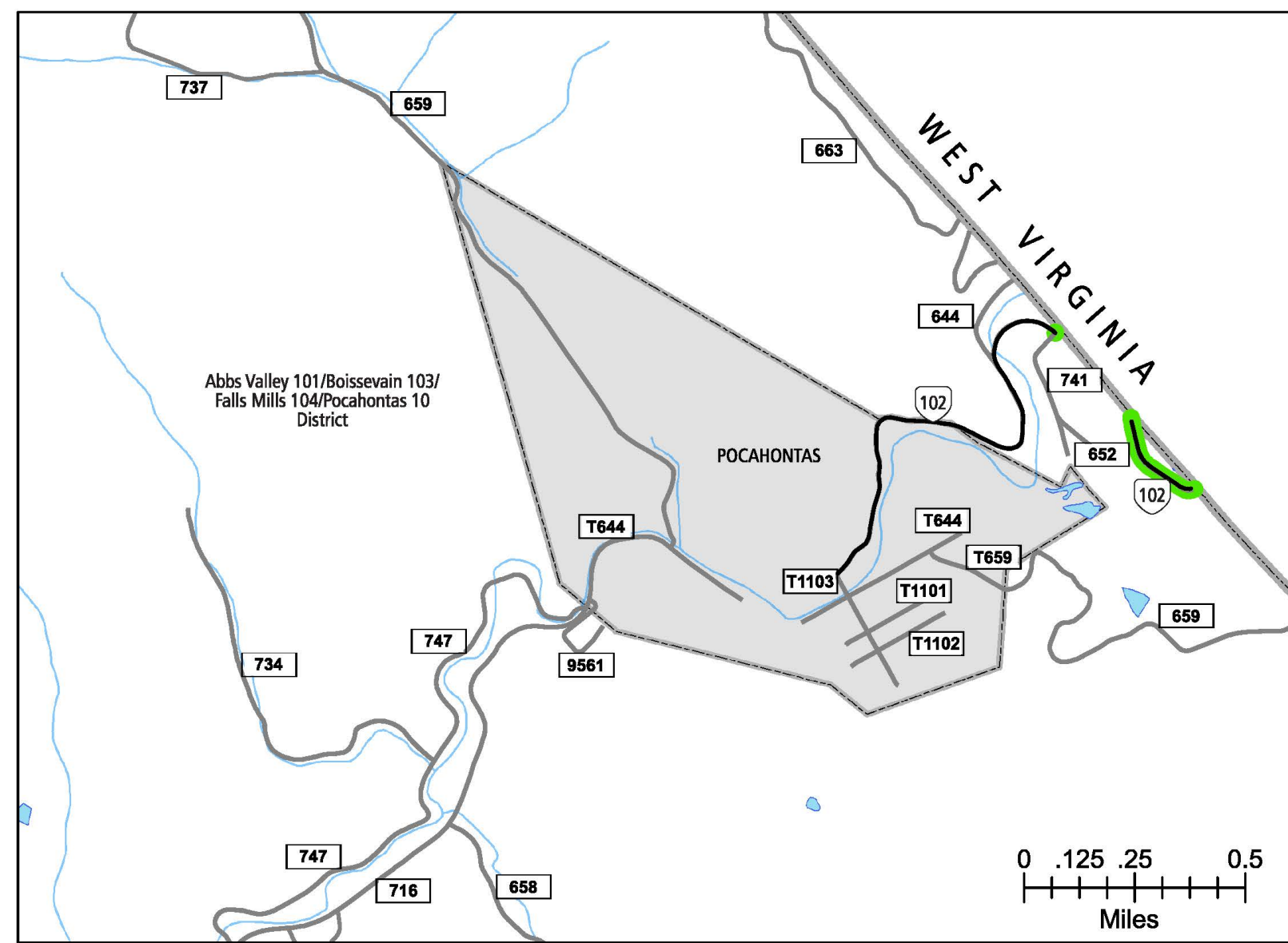
Additional ROAD CLASSIFICATION (Post 2019)

Hard-surface

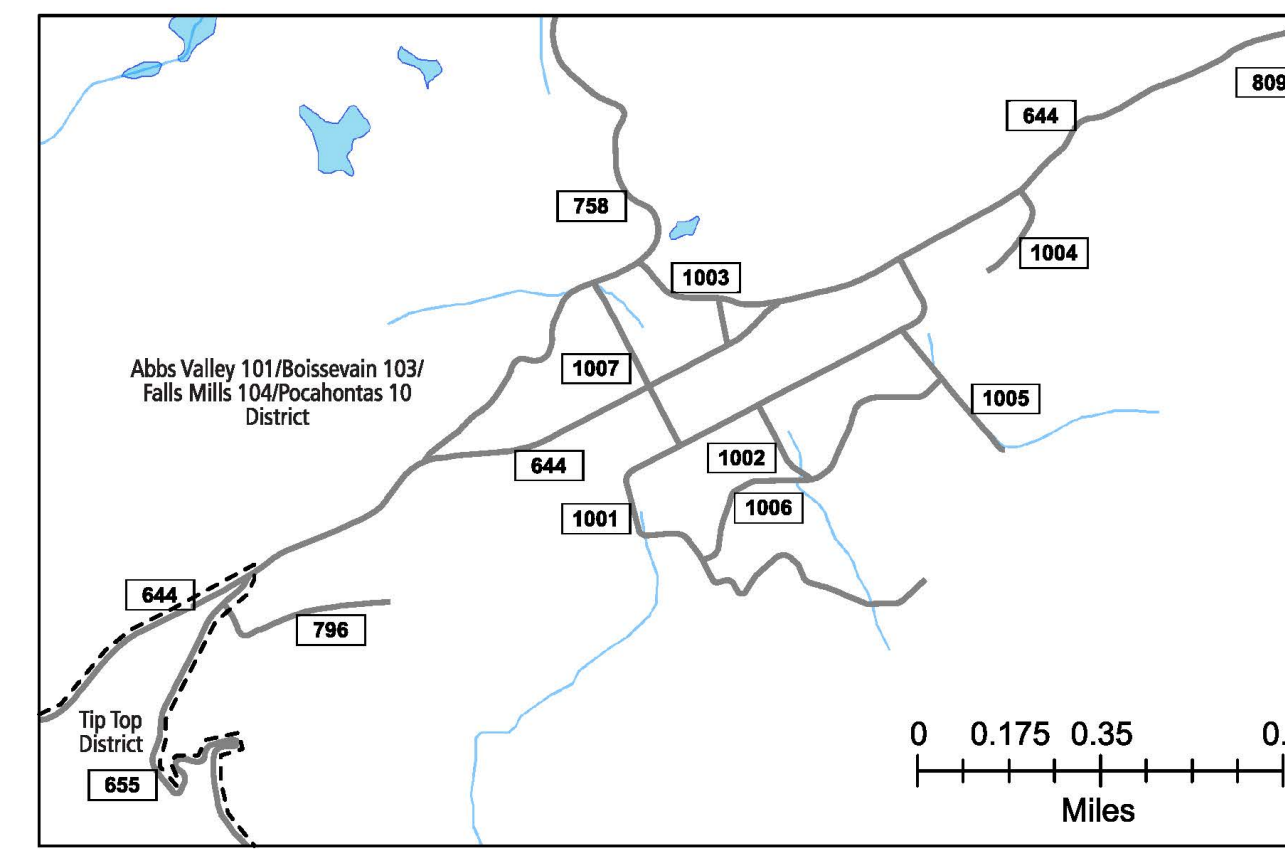
The accuracy or completeness of this map is not guaranteed or warranted. Map depicts state-maintained highway network as of May 1, 2021. Copyright © 2021 by Commonwealth of Virginia Department of Transportation, All Rights Reserved

SUPPLEMENT SHEET A

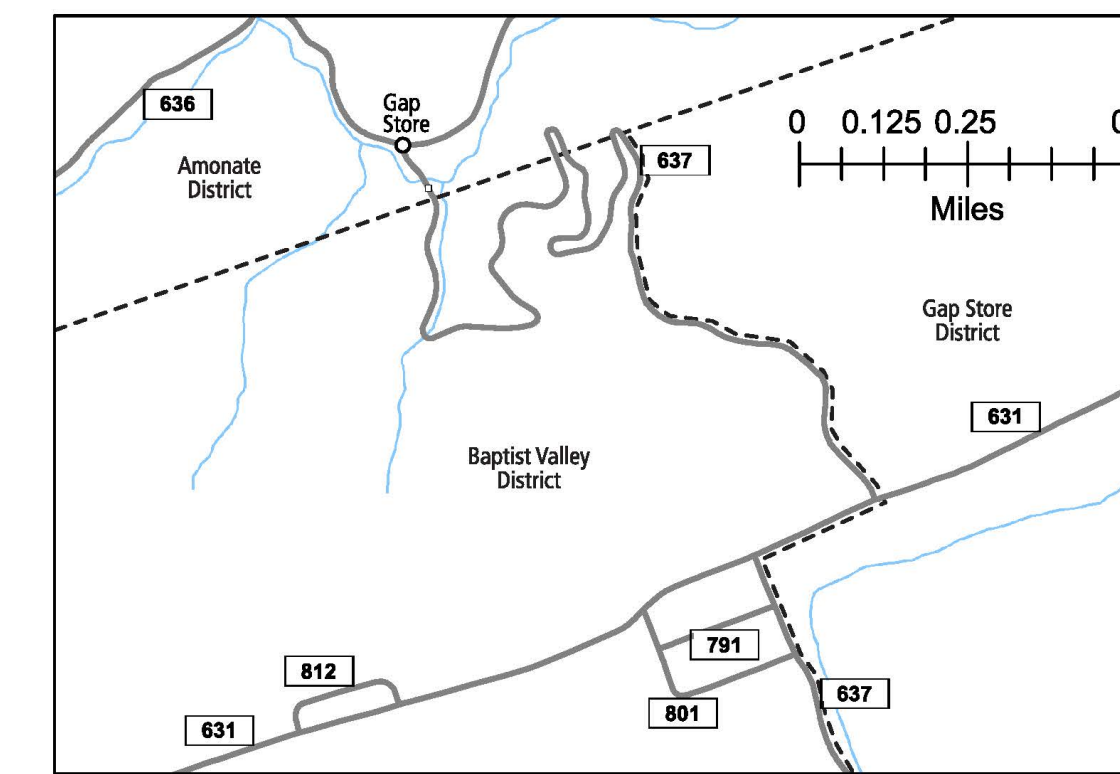
AN INVENTORY OF STATE MAINTAINED ROADS



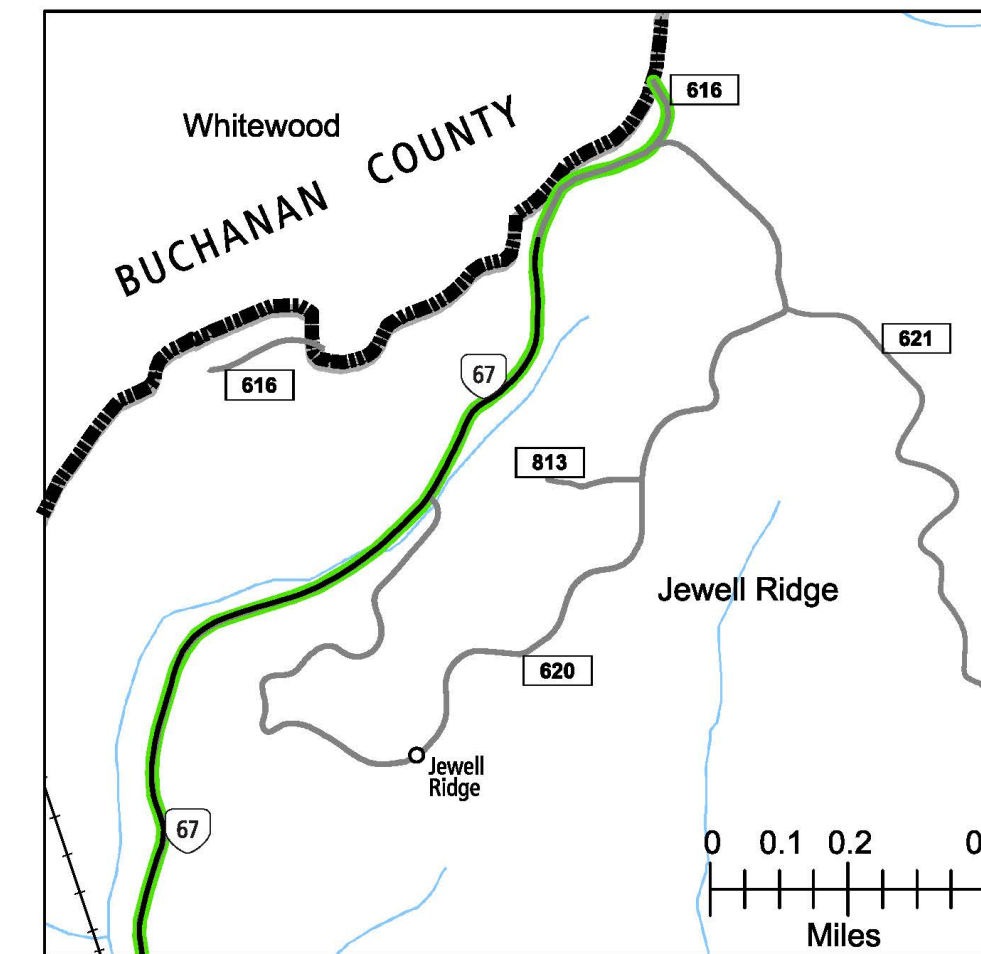
6 POCAHONTAS AREA



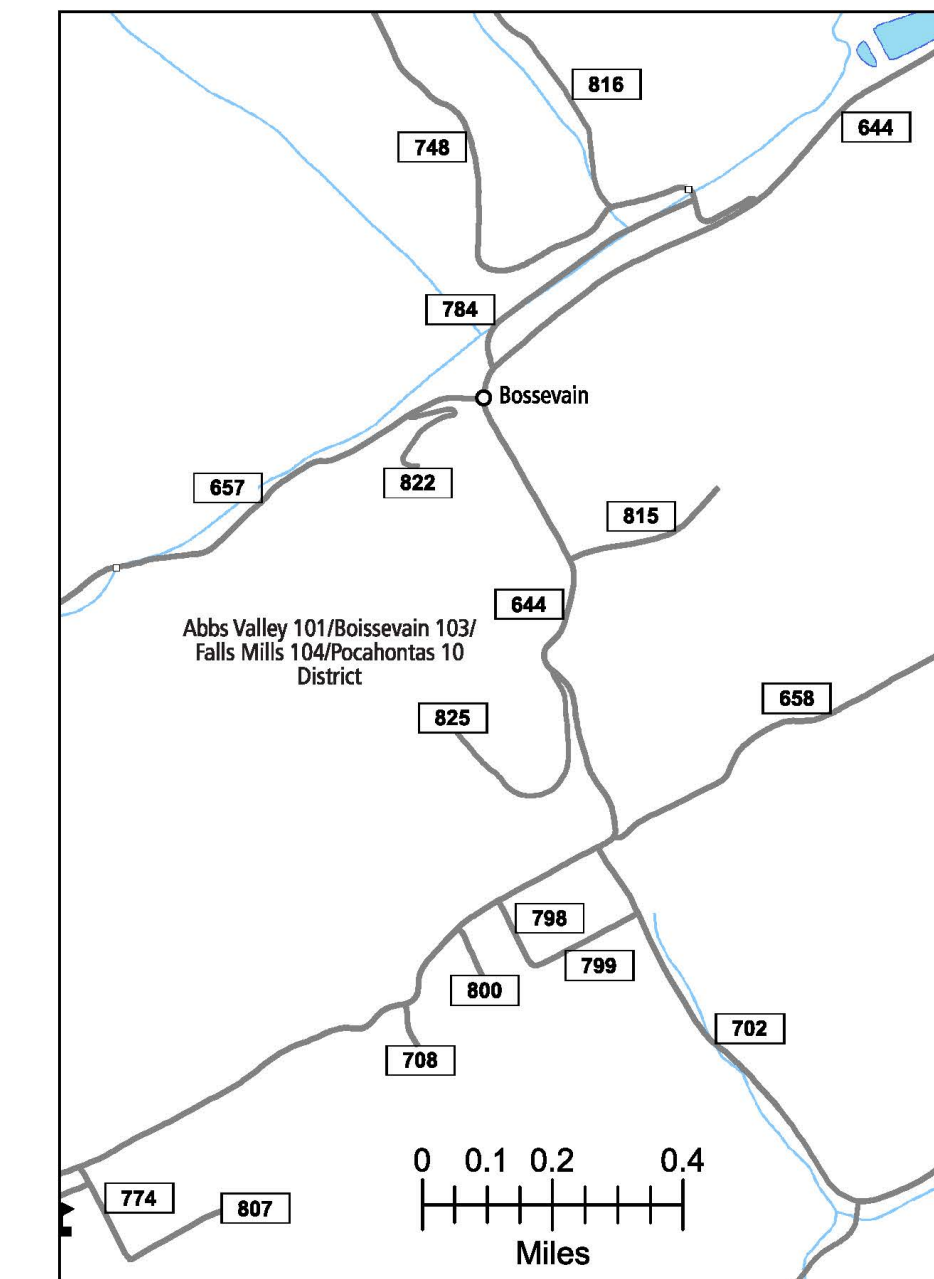
7 ABBS VALLEY MISSION AREA



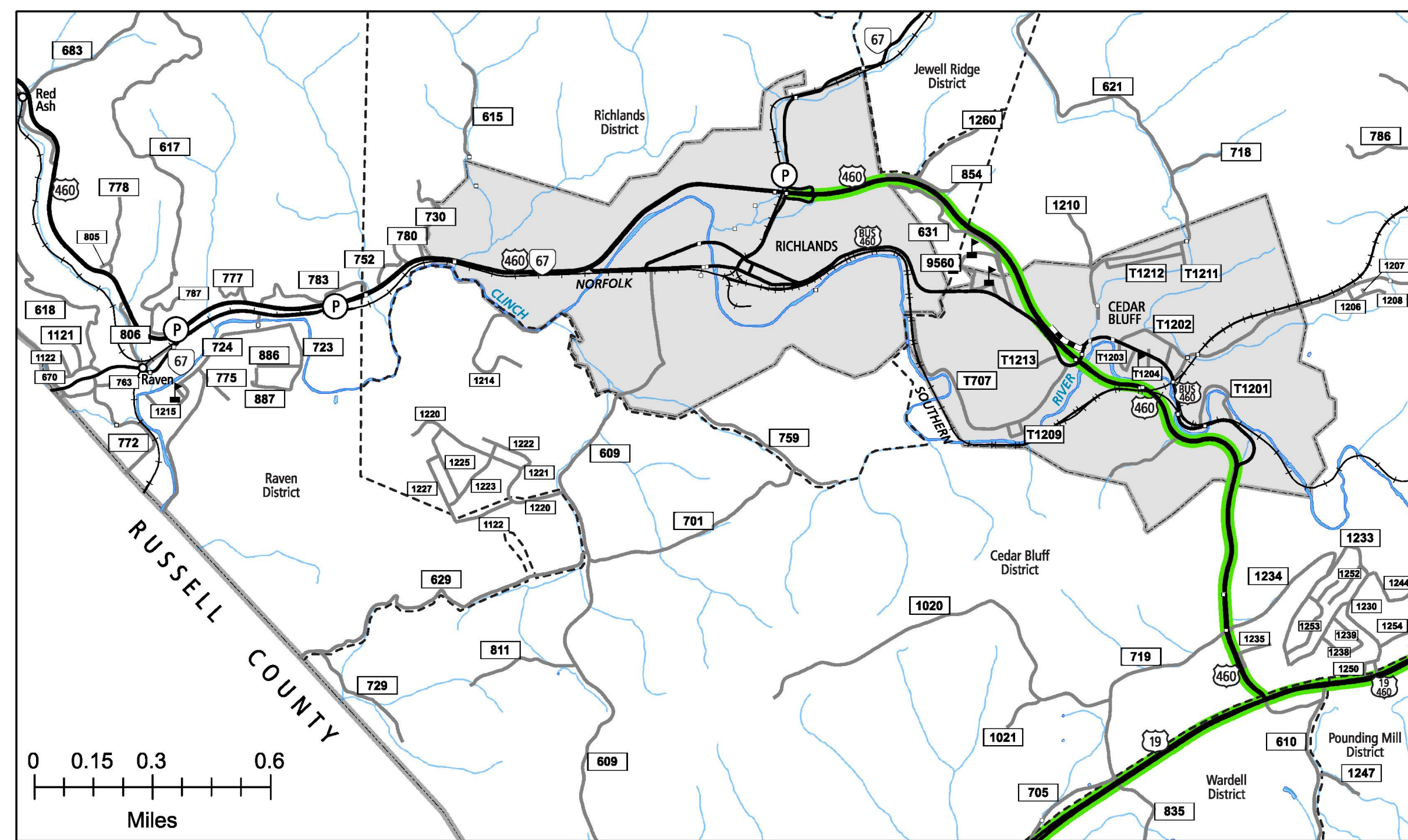
8 GAP STORE AREA



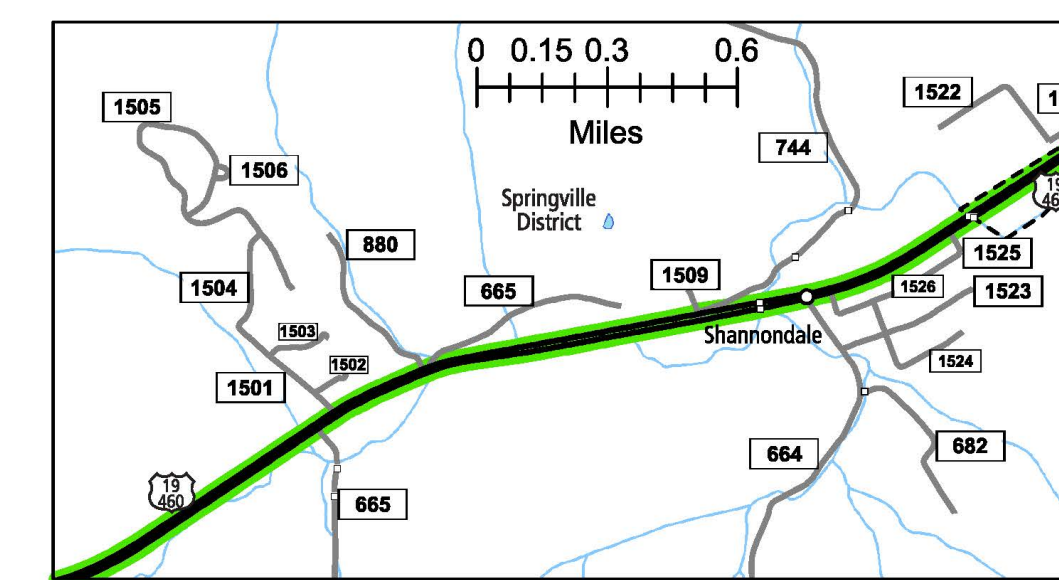
10 JEWEL RIDGE AREA



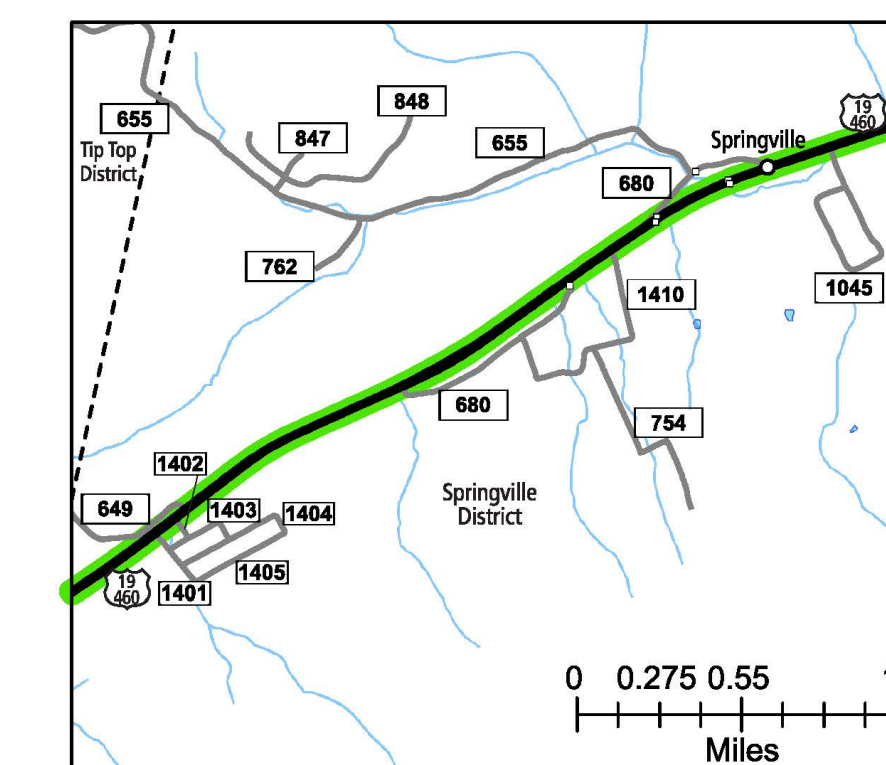
9 BOSSEVAIN AREA



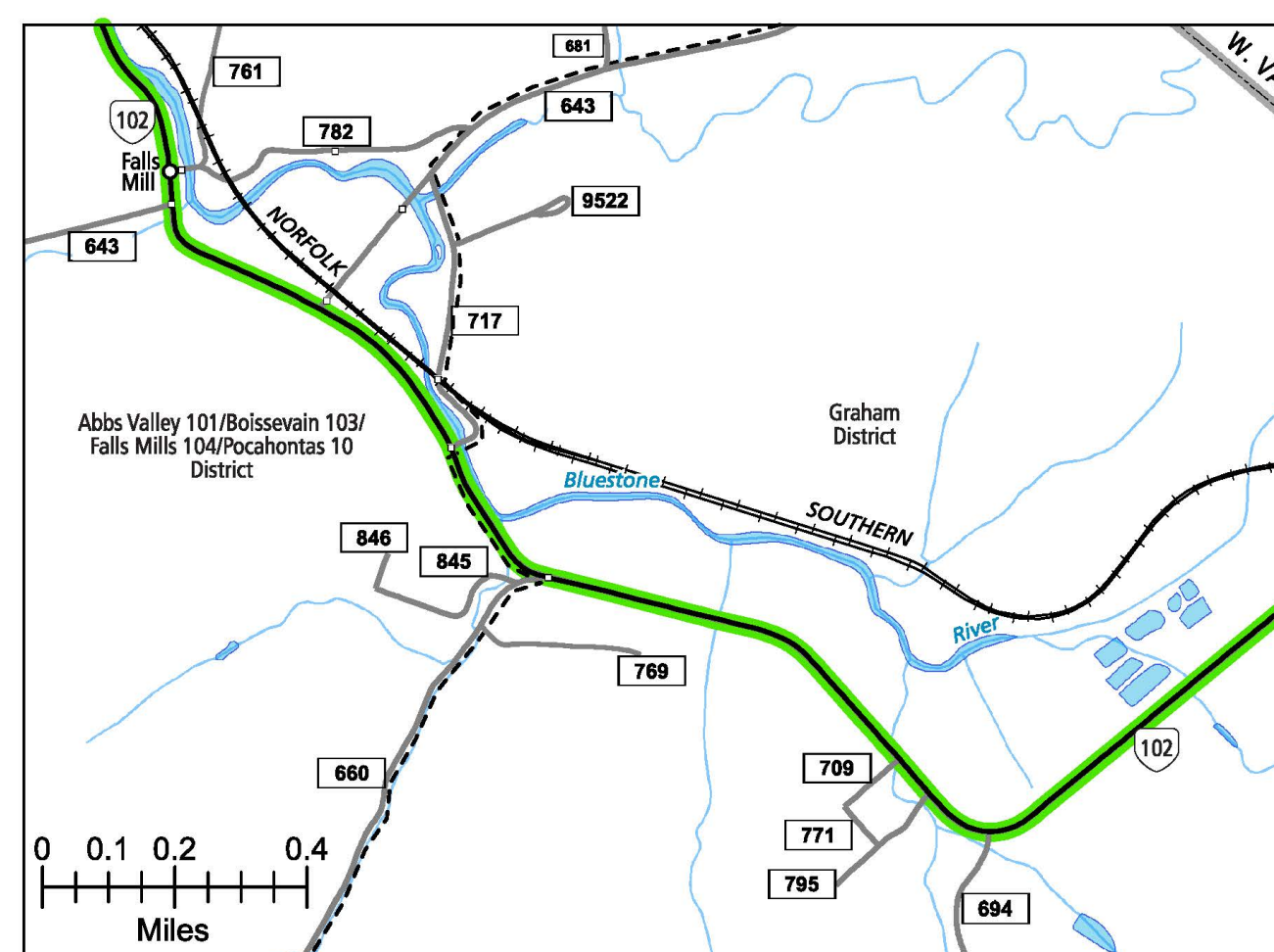
12 RICHLANDS - CEDAR BLUFF - RAVEN AREA



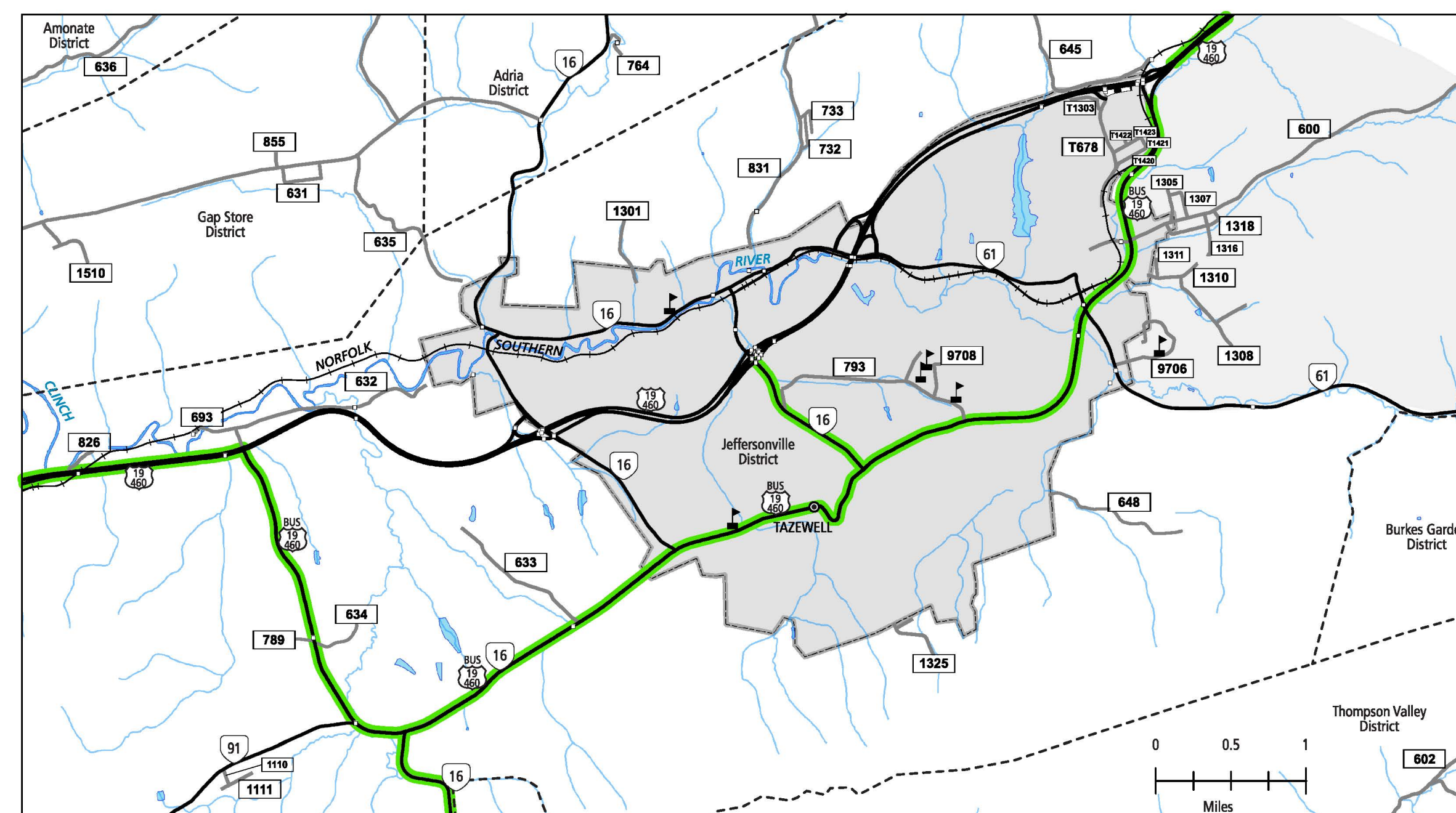
13 SHANNONDALE AREA



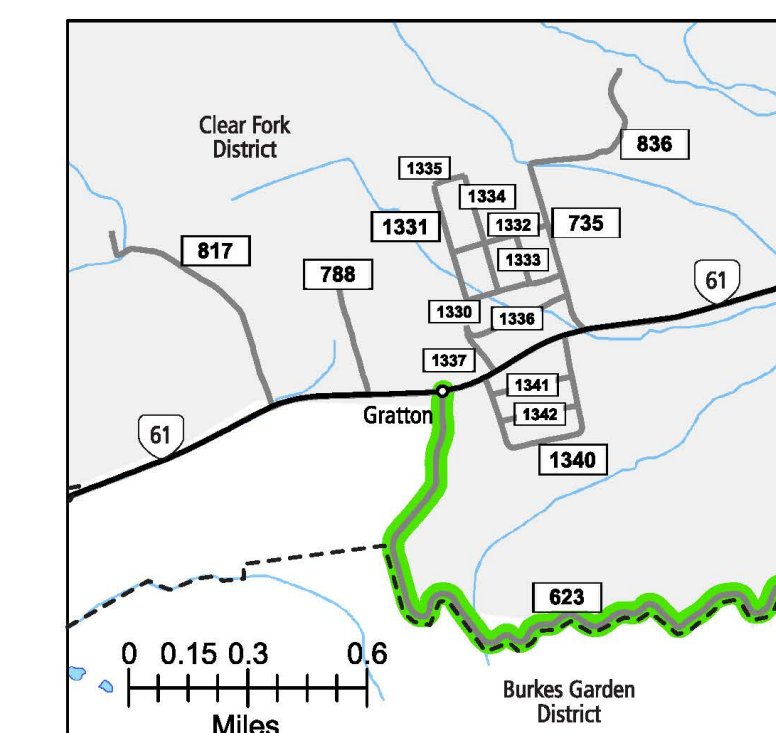
14 SPRINGVILLE AREA



5 FALLS MILL AREA



11 TAZEWELL AREA



15 GRATTON AREA