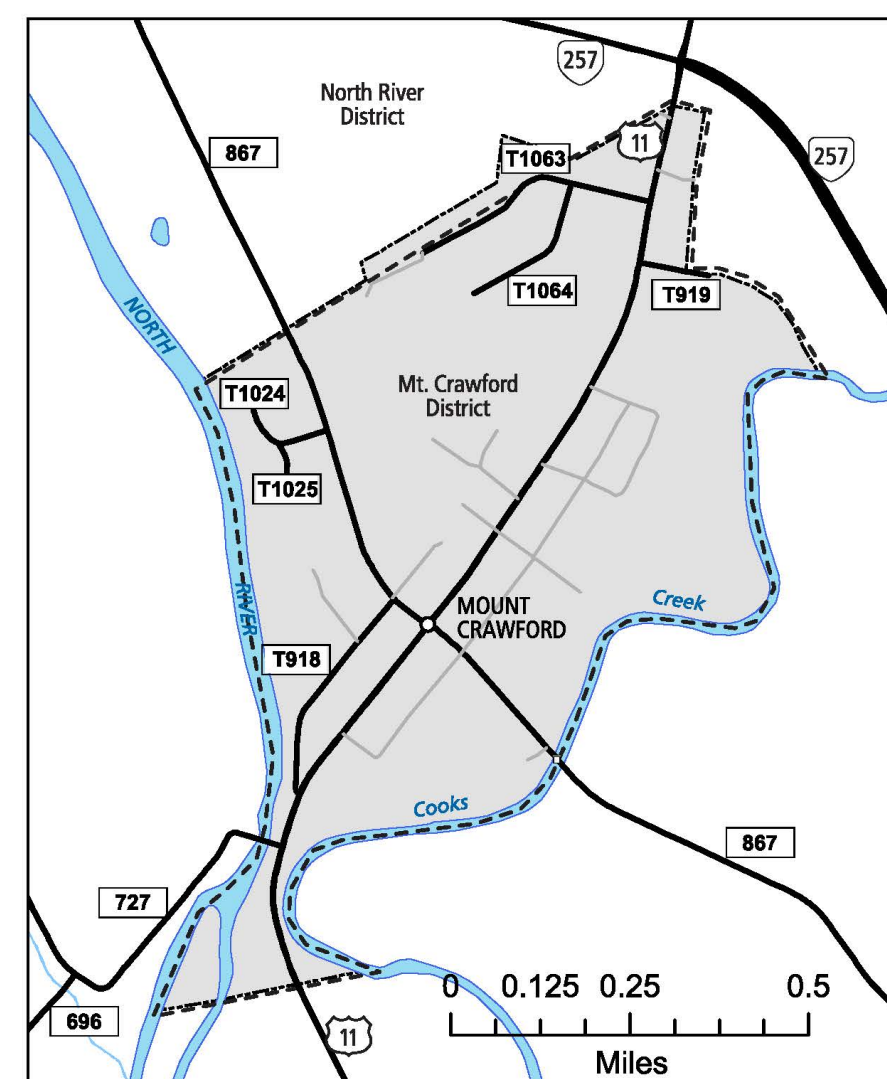
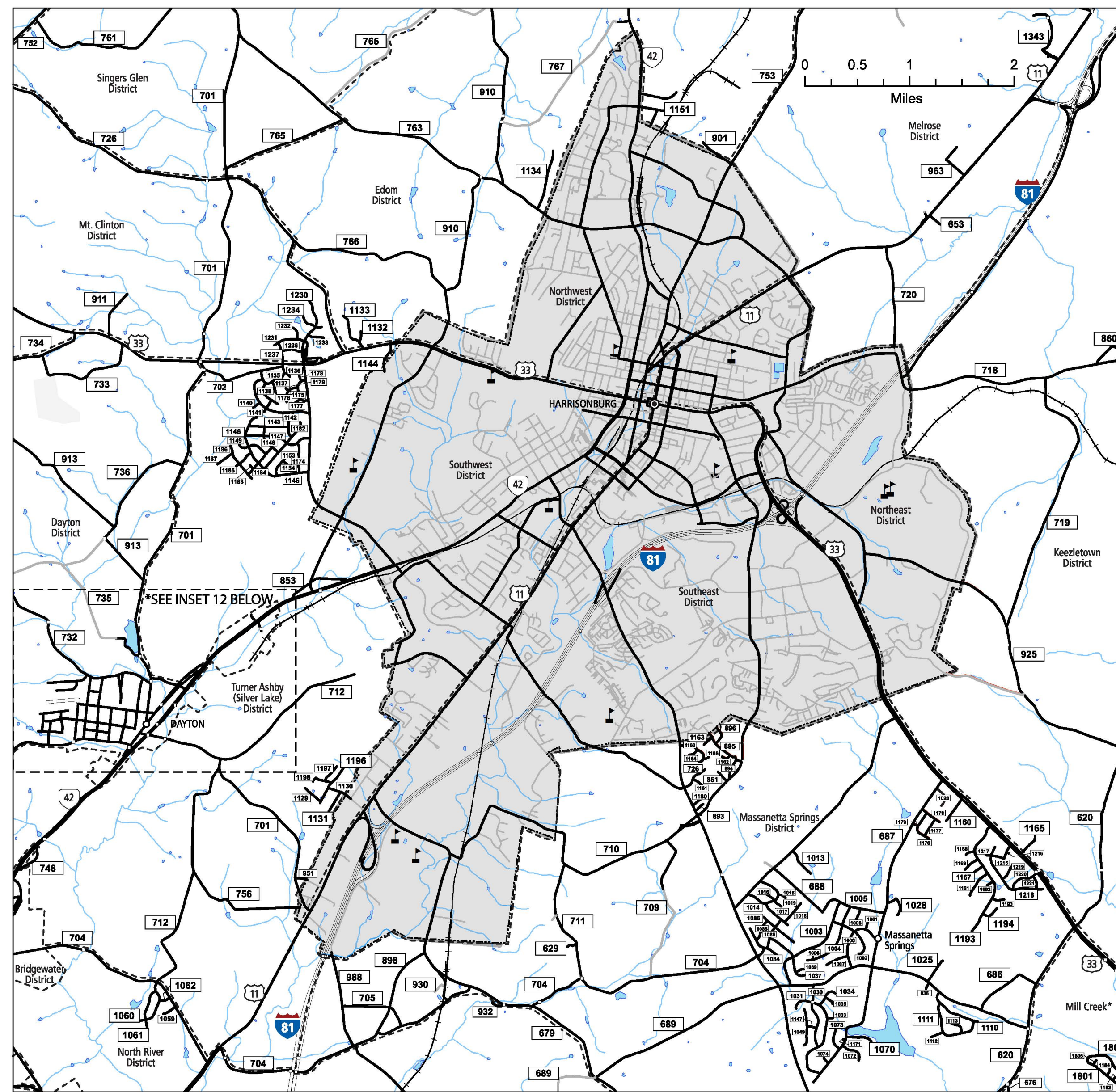


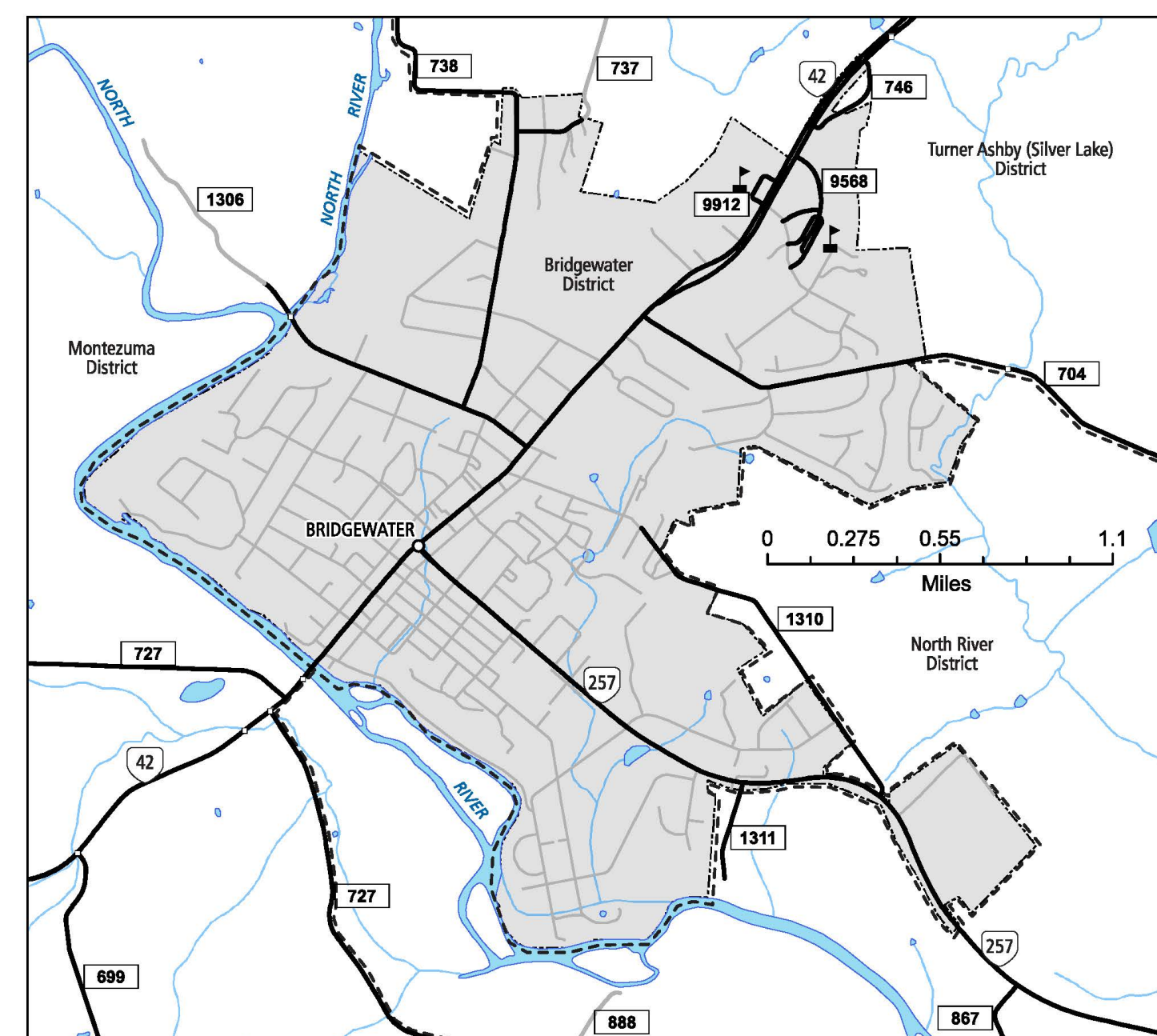
5
BROADWAY AREA



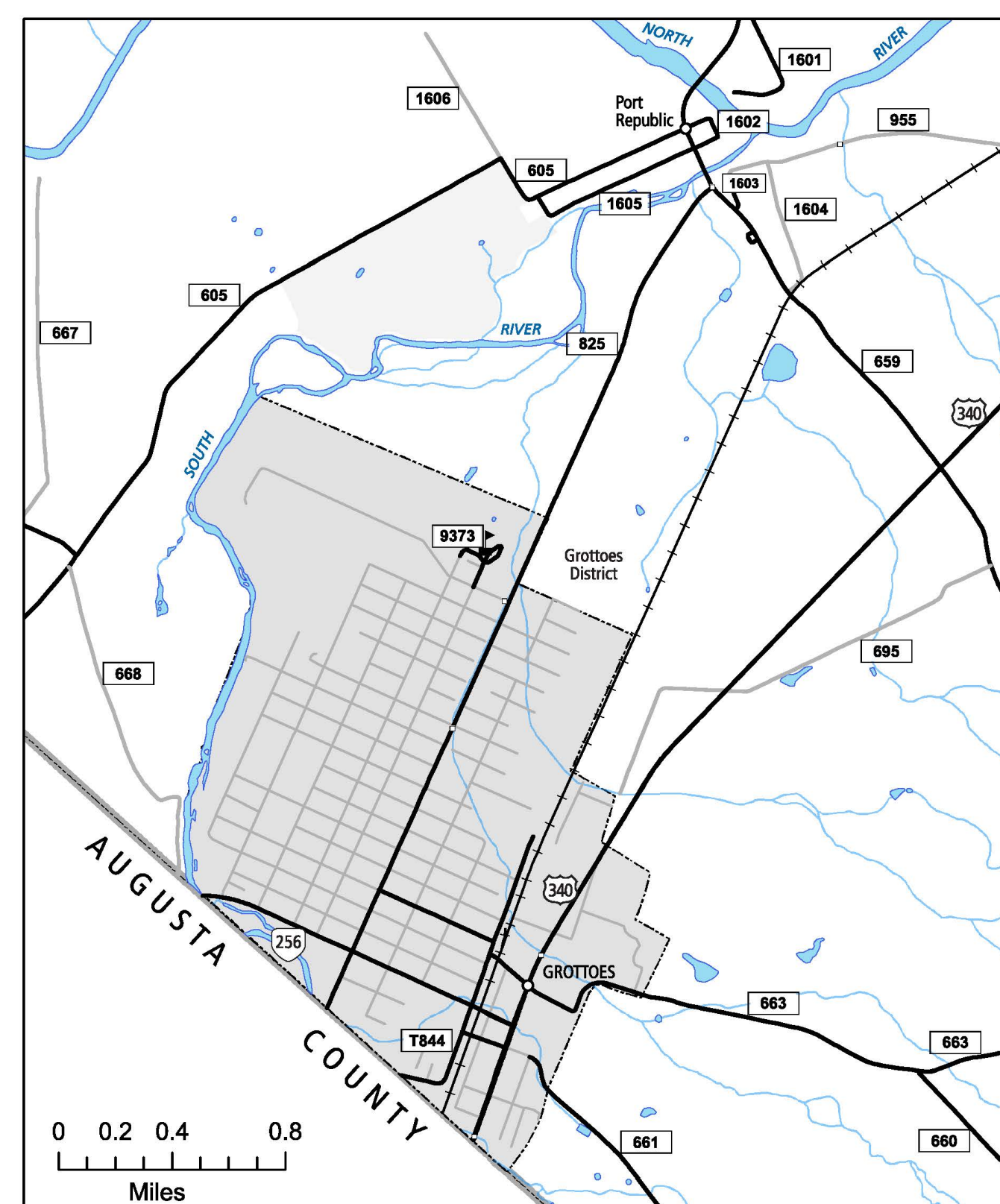
7
MOUNT CRAWFORD AREA



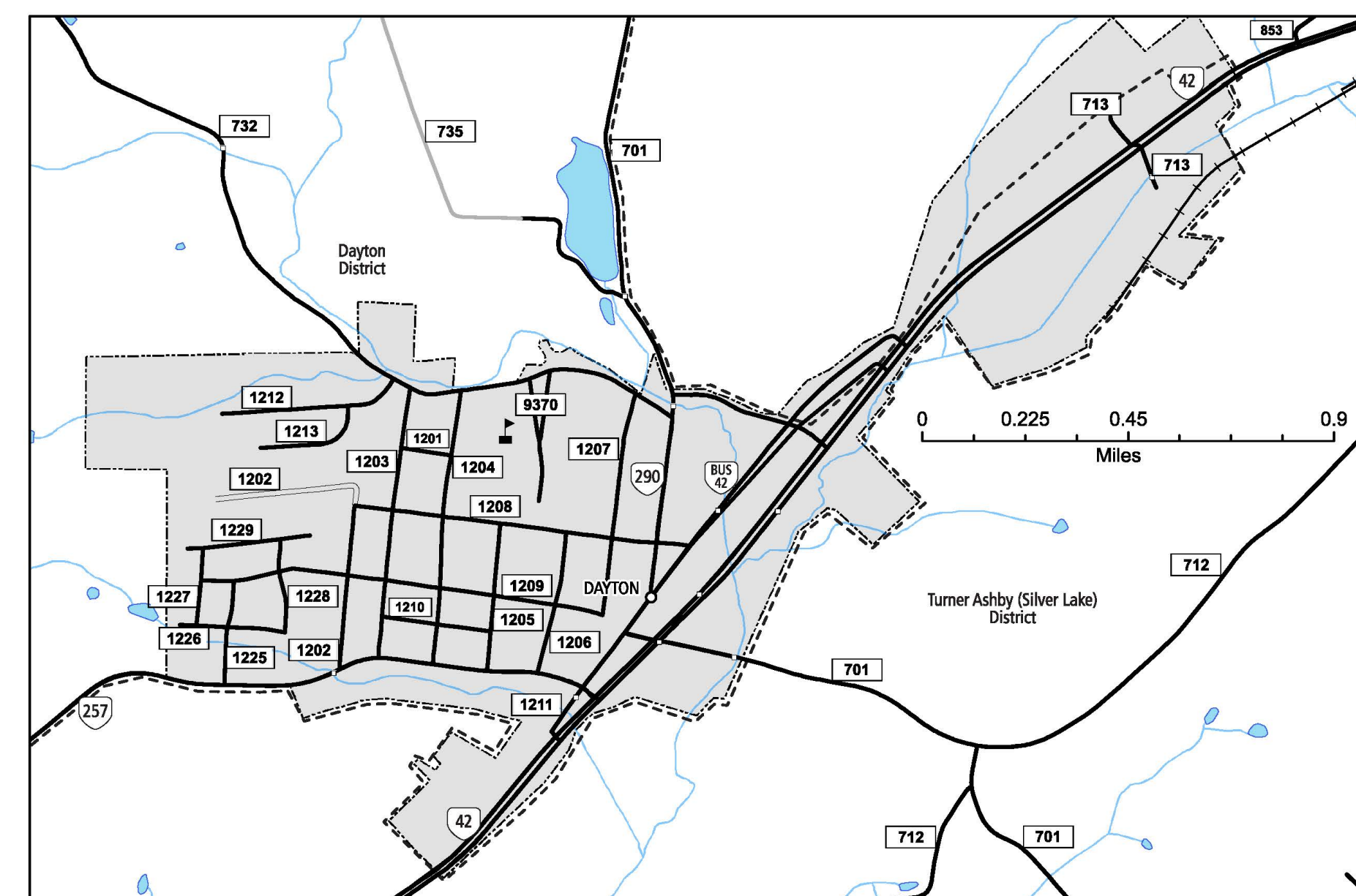
10
HARRISONBURG AREA



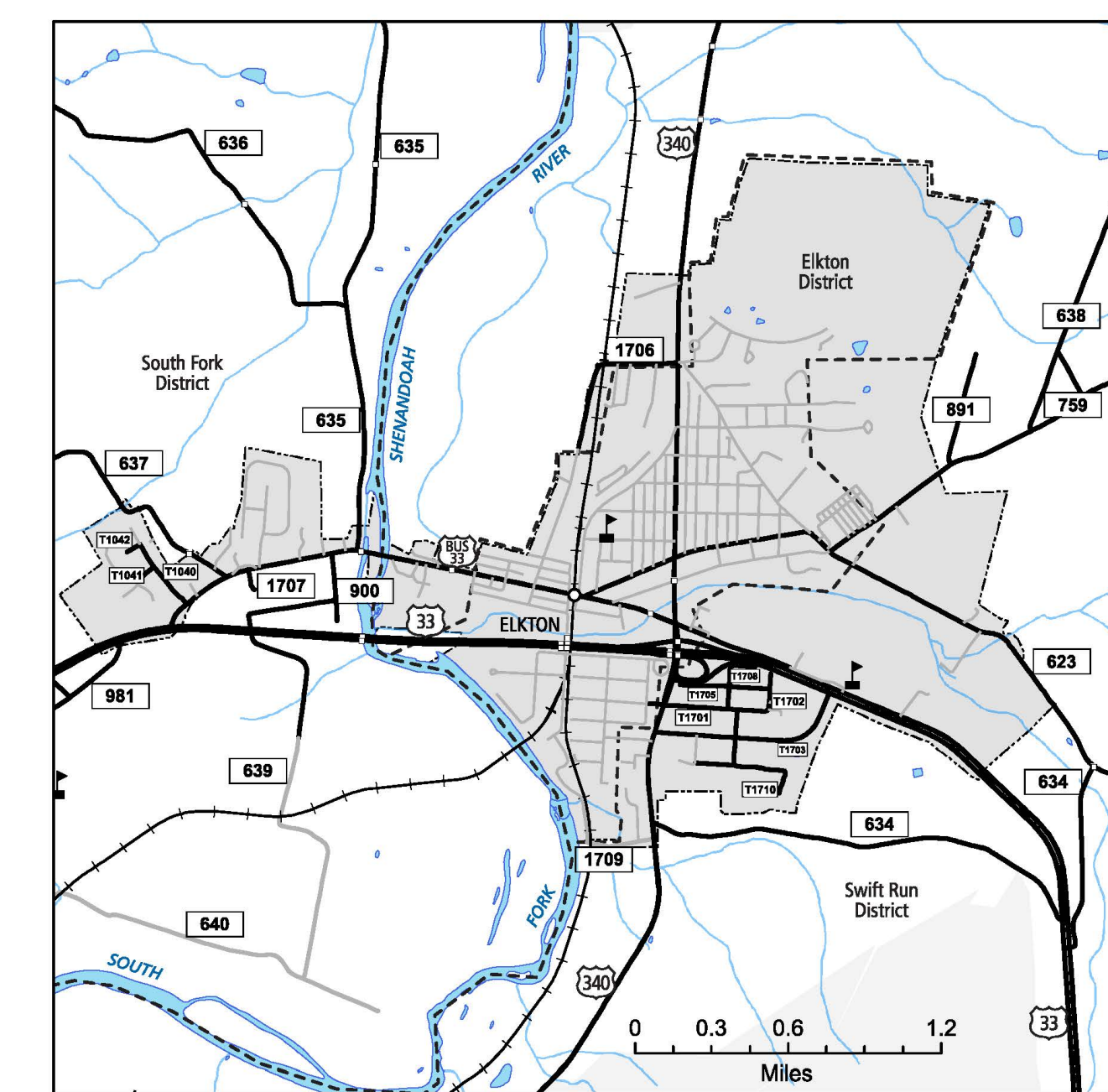
6
BRIDGEWATER AREA



8
GROTTOES AREA




12
DAYTON AREA

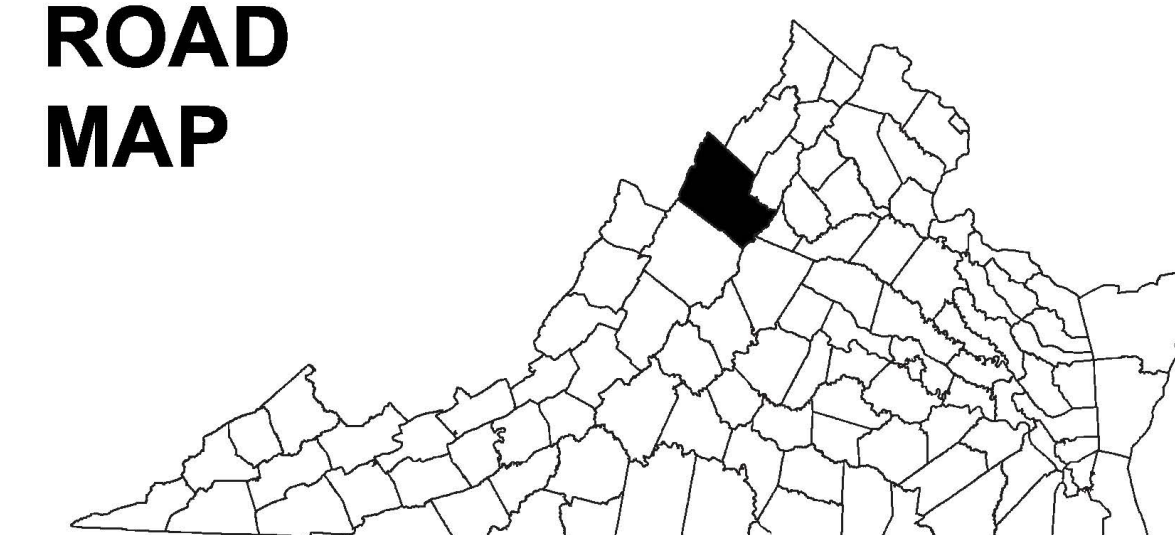


9
ELKTON AREA

ROCKINGHAM COUNTY, VA



COUNTY
ROAD
MAP



ROCKINGHAM
COUNTY

ROAD CLASSIFICATIONS

- Frontage Road
- Secondary Route
- State Route
- U.S. Route
- Urban Road
- LightSurface
- DividedHwyInterstate
- AllWeatherSurface
- Unsurfaced
- otherSurface
- BikeRoutes
- AppalachianTrail
- Scenic Roads

MISCELLANEOUS

- Schools
- Seaports
- Park_RideLots
- AIRPORTS**
- Commercial
- General
- Military

RAILROADS

- Metro
- VARailroads
- Park_N_Ride

BOUNDARIES

- MilitaryAreas
- MagisterialDistricts
- Incorp_Areas
- Natural_LandCover

Additional ROAD CLASSIFICATION (Post 2019)

Hard-surface

The accuracy or completeness of this map is not guaranteed or warranted.
Map depicts state-maintained highway network as of May 1, 2021.
Copyright © 2021 by Commonwealth of Virginia
Department of Transportation, All Rights Reserved

SUPPLEMENT SHEET A
AN INVENTORY OF STATE MAINTAINED ROADS