
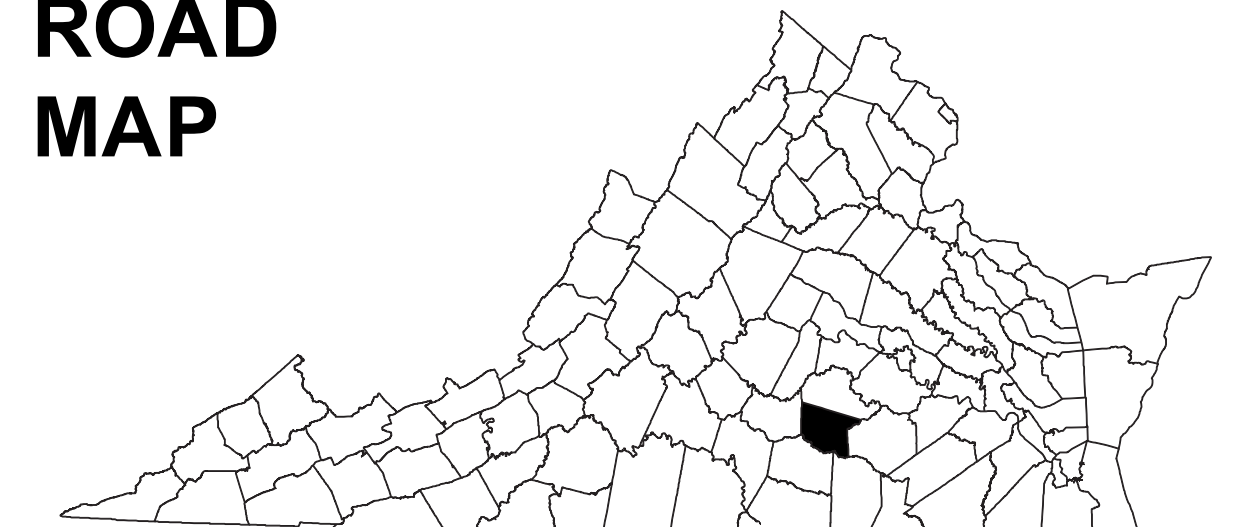


NOTTOWAY COUNTY, VA



COUNTY ROAD MAP



NOTTOWAY COUNTY

ROAD CLASSIFICATIONS

- Frontage Road
- Secondary Route
- State Route
- U.S. Route
- Urban Road
- LightSurface
- DividedHwyInterstate
- AllWeatherSurface
- Unsurfaced
- otherSurface
- BikeRoutes
- AppalachianTrail
- Scenic Roads

MISCELLANEOUS

- Schools
- Seaports
- Park\_RideLots

AIRPORTS

- Commercial
- General
- Military

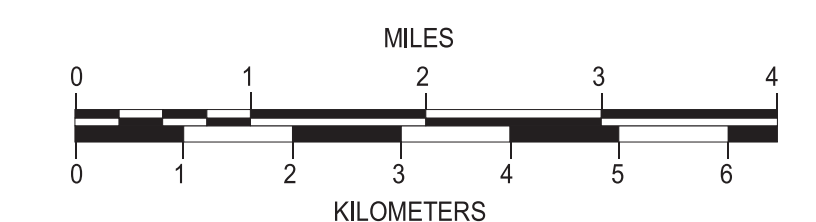
RAILROADS

- Metro
- VARailroads
- Park\_N\_Ride

BOUNDARIES

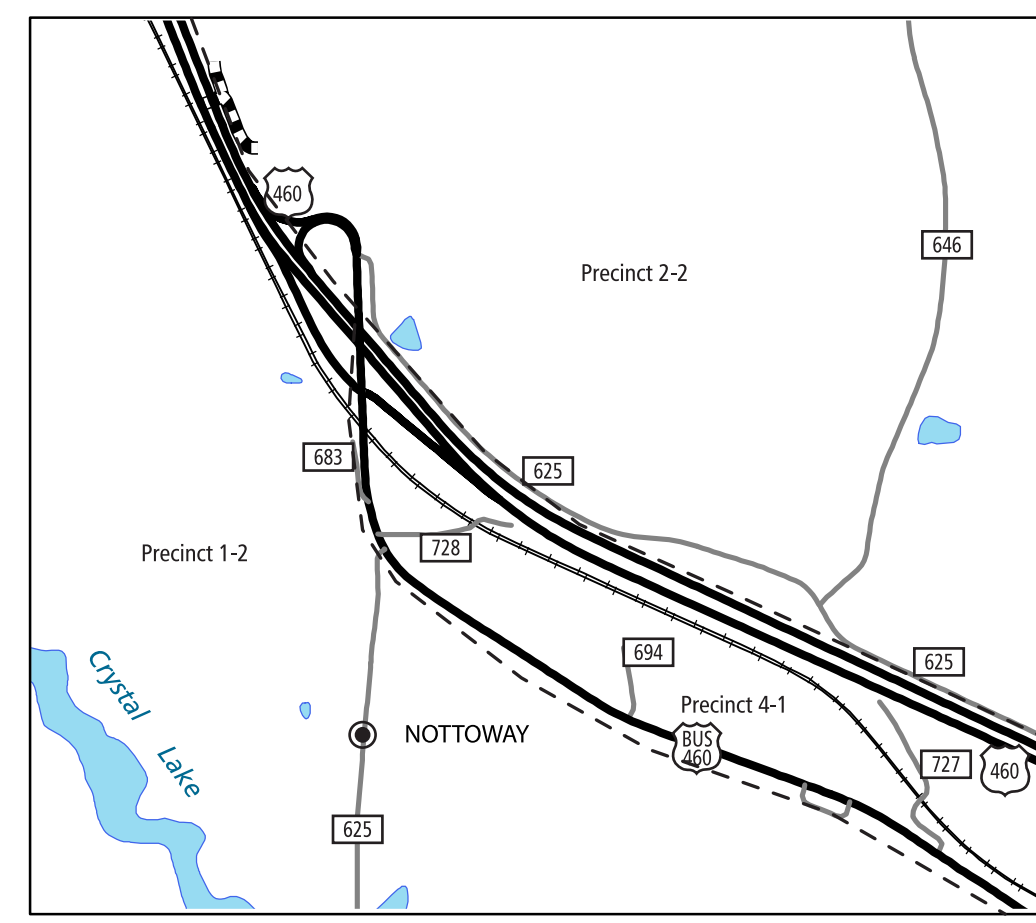
- MilitaryAreas
- MagisterialDistricts
- Incorp\_Areas
- Natural\_LandCover

Additional ROAD CLASSIFICATION (Post 1919)  
Hard-surface

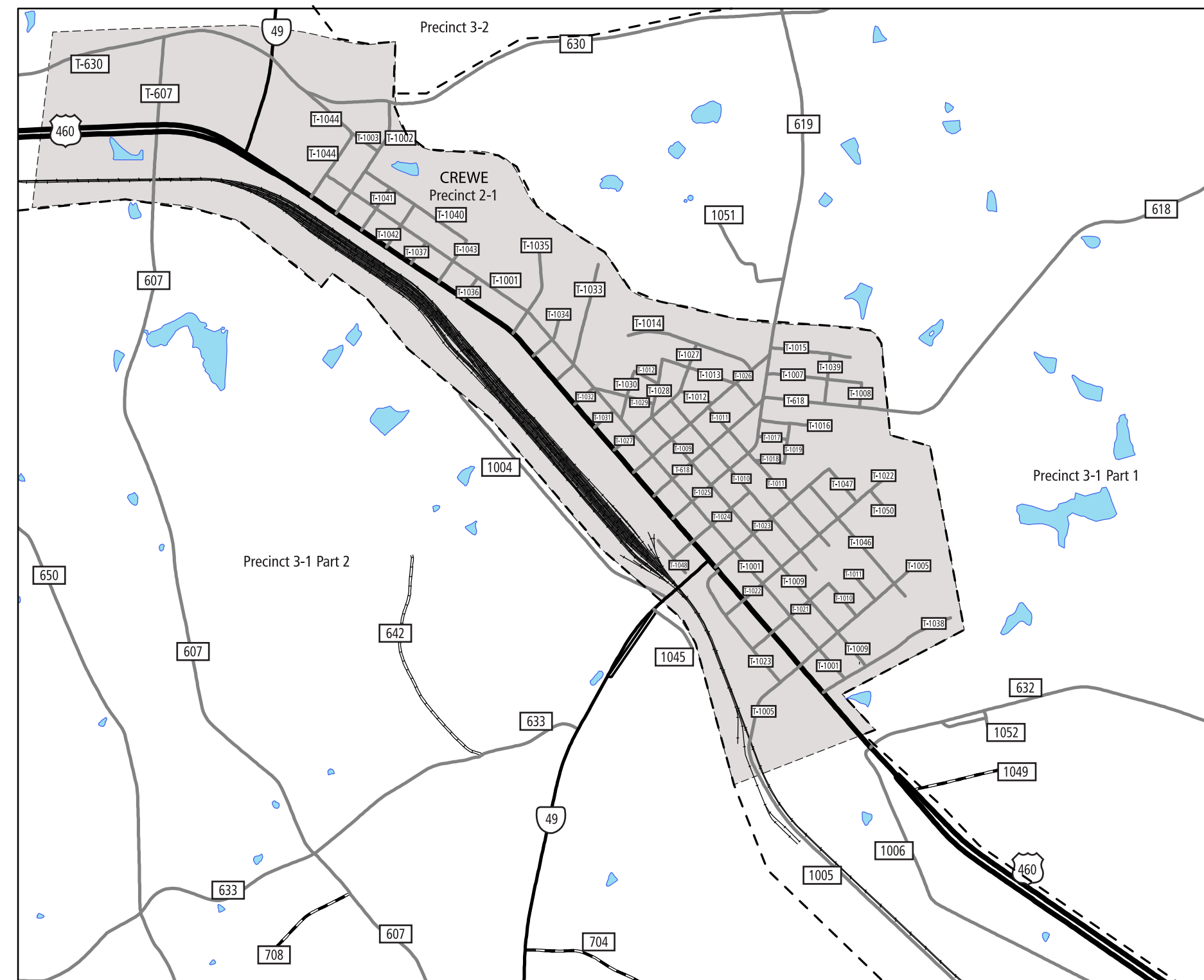


The accuracy or completeness of this map is not guaranteed or warranted.  
Map depicts state-maintained highway network as of May 1, 2021.  
Copyright © 2021 by Commonwealth of Virginia  
Department of Transportation, All Rights Reserved

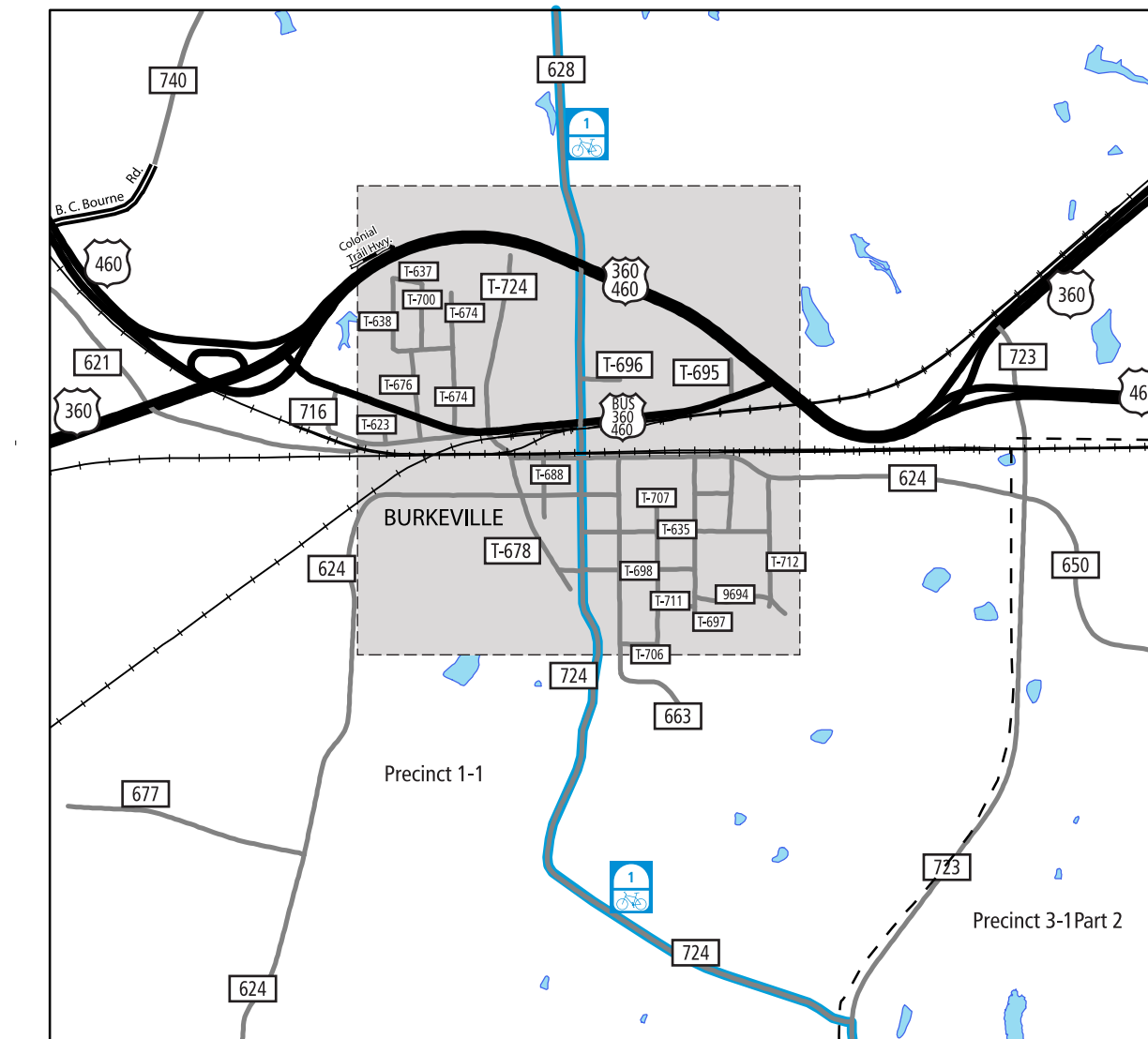
AN INVENTORY OF STATE MAINTAINED ROADS



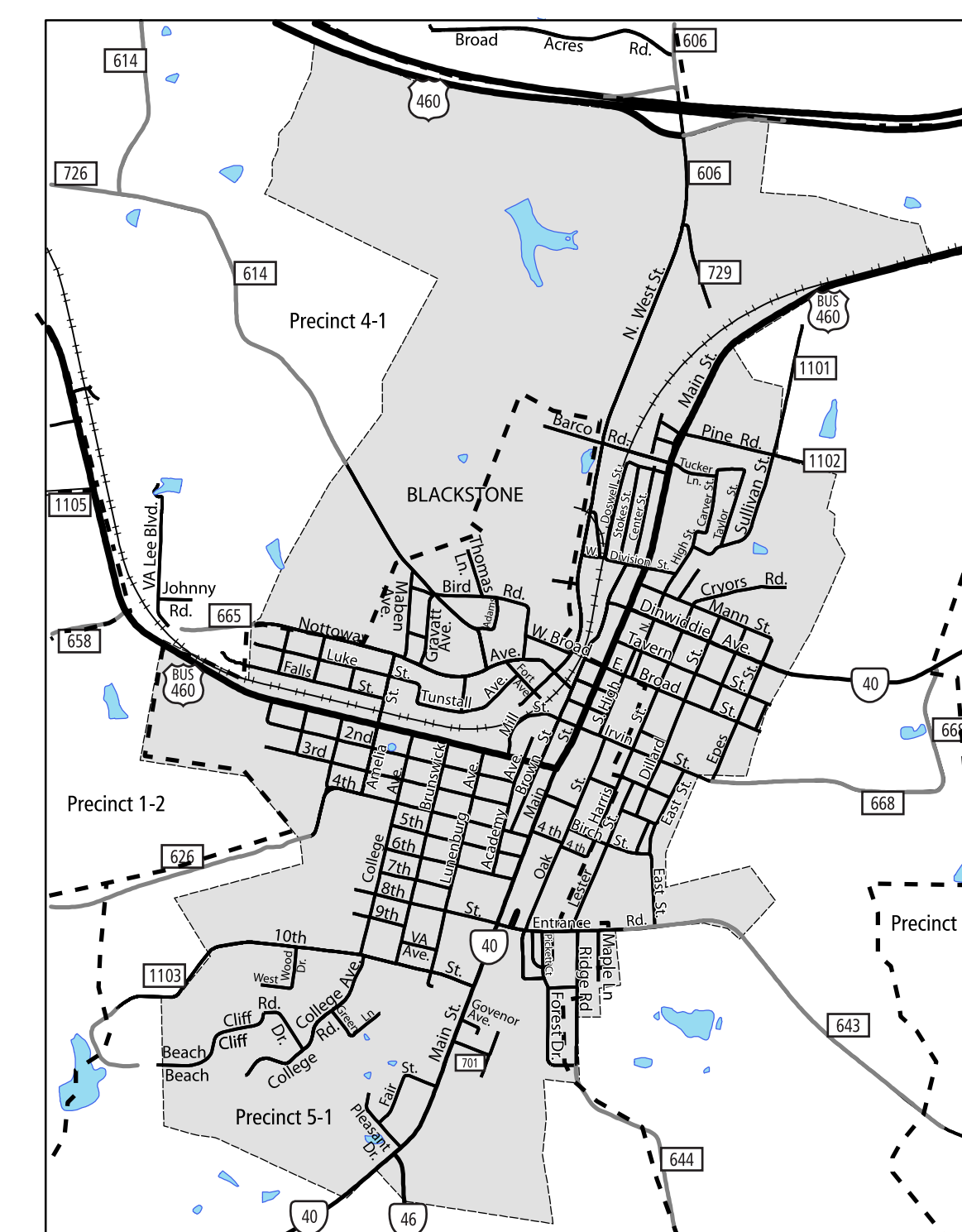
1  
NOTTOWAY AREA  
(four times map scale)



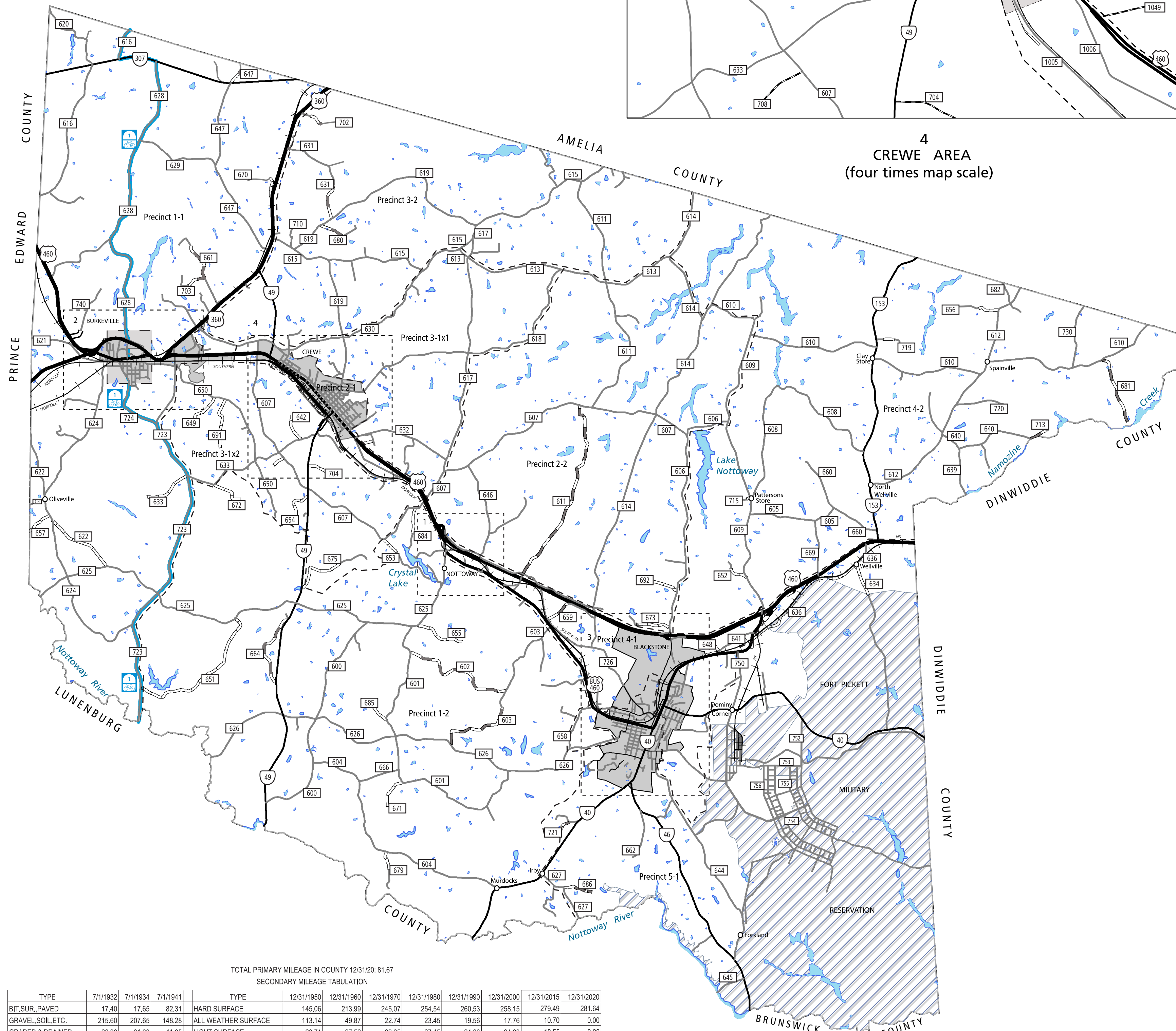
4  
CREWE AREA  
(four times map scale)



2  
BURKEVILLE AREA  
(four times map scale)



3  
BLACKSTONE AREA  
(four times map scale)



TOTAL PRIMARY MILEAGE IN COUNTY 12/31/20: 81.67  
SECONDARY MILEAGE TABULATION

TYPE	7/1/1932	7/1/1934	7/1/1941	TYPE	12/31/1950	12/31/1960	12/31/1970	12/31/1980	12/31/1990	12/31/2000	12/31/2015	12/31/2020
BIT SUR. PAVED	17.40	17.65	82.31	HARD SURFACE	145.06	213.99	245.07	254.54	260.53	258.15	278.49	281.64
GRAVEL SOIL ETC.	215.60	207.65	148.28	ALL WEATHER SURFACE	113.14	49.87	22.74	23.45	19.56	17.76	10.70	0.00
GRADED & DRAINED	26.30	31.90	41.05	LIGHT SURFACE	20.71	27.52	29.95	27.45	24.60	24.60	18.55	0.00
UNIMPROVED	5.90	11.00	3.91	UNSURFACED	33.52	0.00	0.50	0.20	0.76	0.28	0.00	23.98
TOTAL MILEAGE	285.20	288.20	275.55	TOTAL MILEAGE	312.43	291.38	298.26	305.64	305.45	300.79	308.77	305.62