


JAMES CITY & YORK COUNTIES, VA



COUNTY ROAD MAP



JAMES CITY & YORK COUNTIES

ROAD CLASSIFICATIONS

- Frontage Road
- Secondary Route
- State Route
- U.S. Route
- Urban Road
- LightSurface
- DividedHwyInterstate
- AllWeatherSurface
- Unsurfaced
- otherSurface
- BikeRoutes
- AppalachianTrail
- Scenic Roads

MISCELLANEOUS

- Schools
- Seaports
- Park\_RideLots
- AIRPORTS**
- Commercial
- General
- Military

RAILROADS

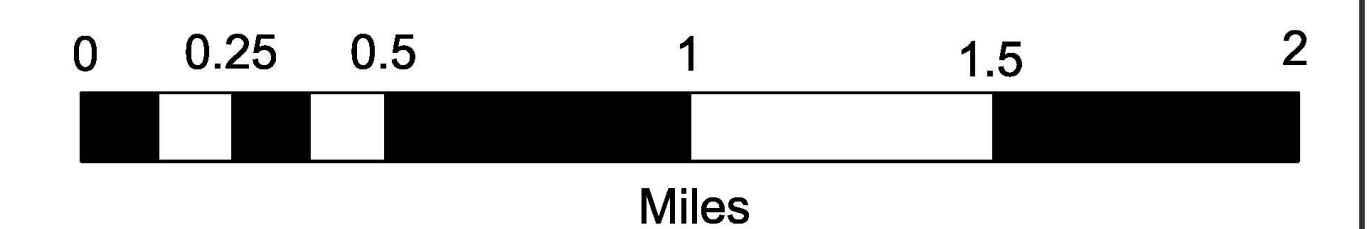
- Metro
- VARailroads
- Park\_N\_Ride

BOUNDARIES

- MilitaryAreas
- MagisterialDistricts
- Incorp\_Areas
- Natural\_LandCover

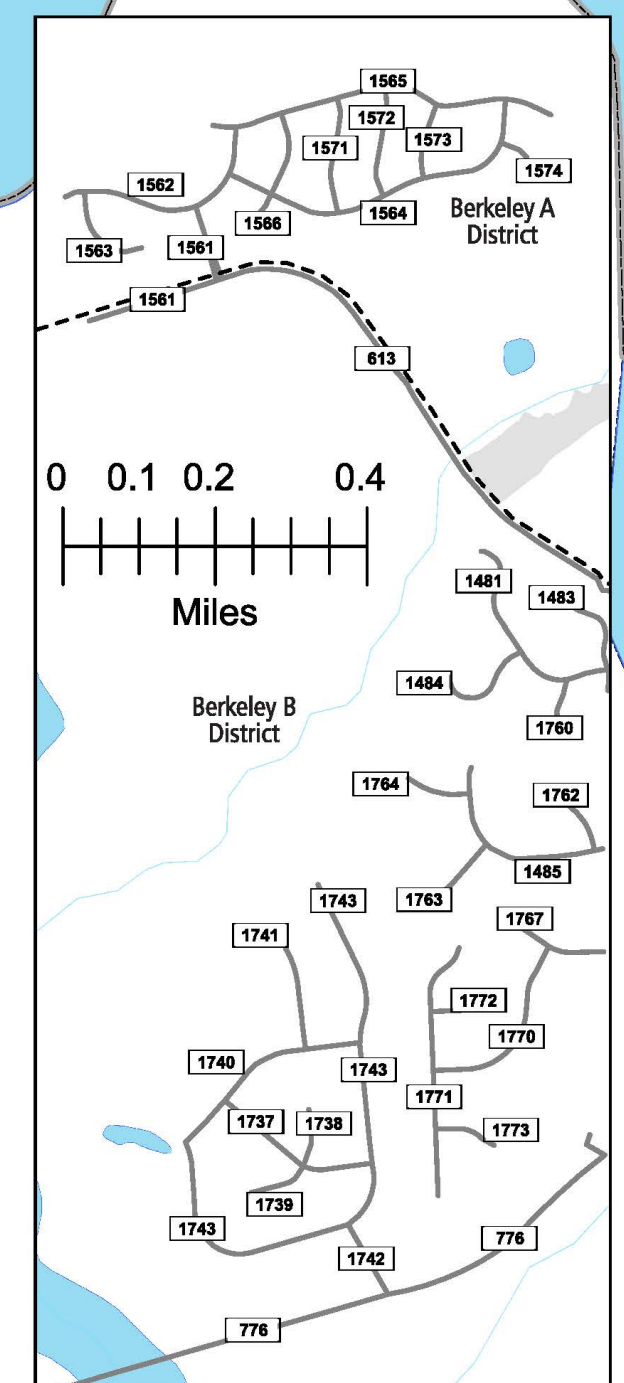
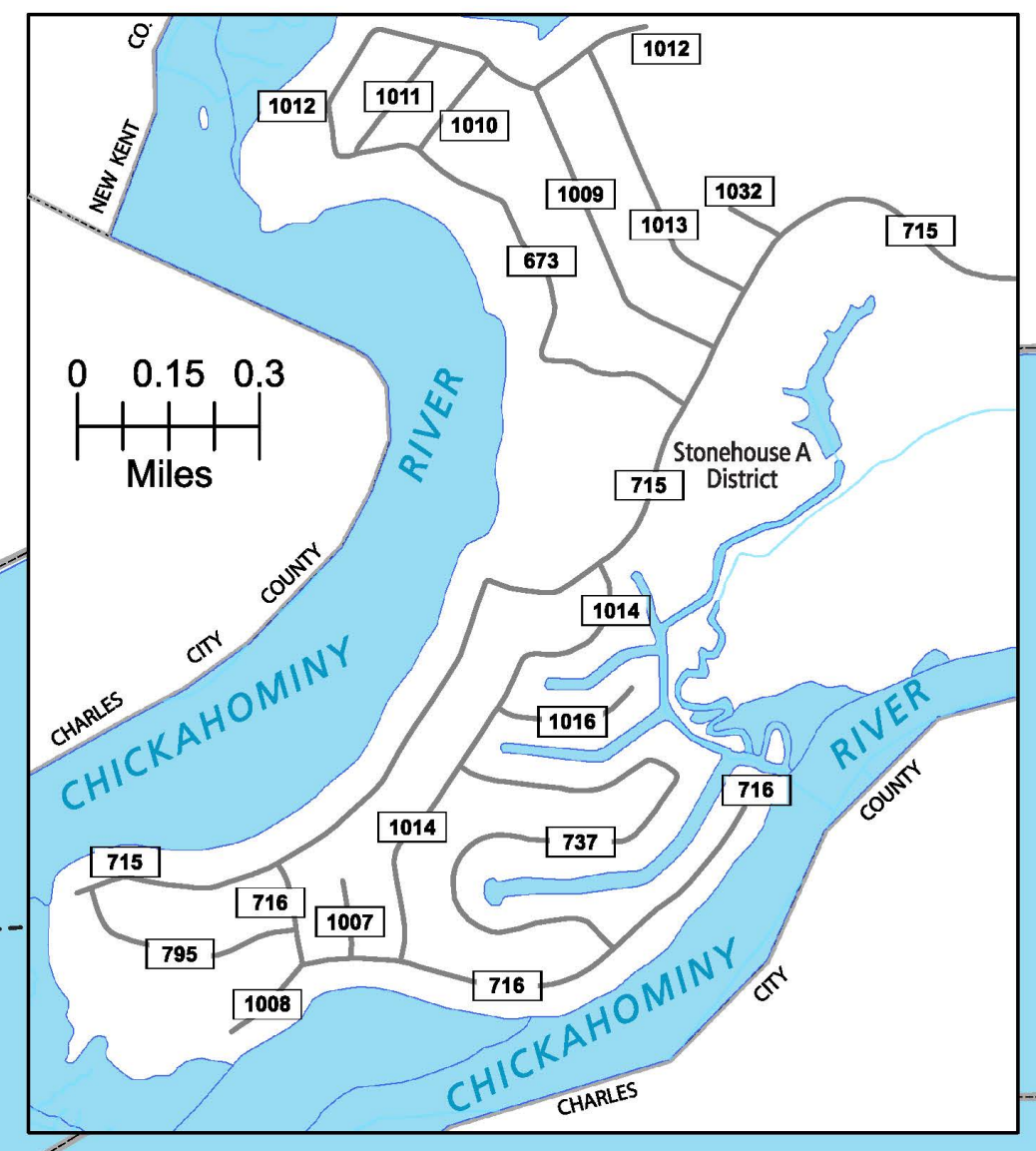
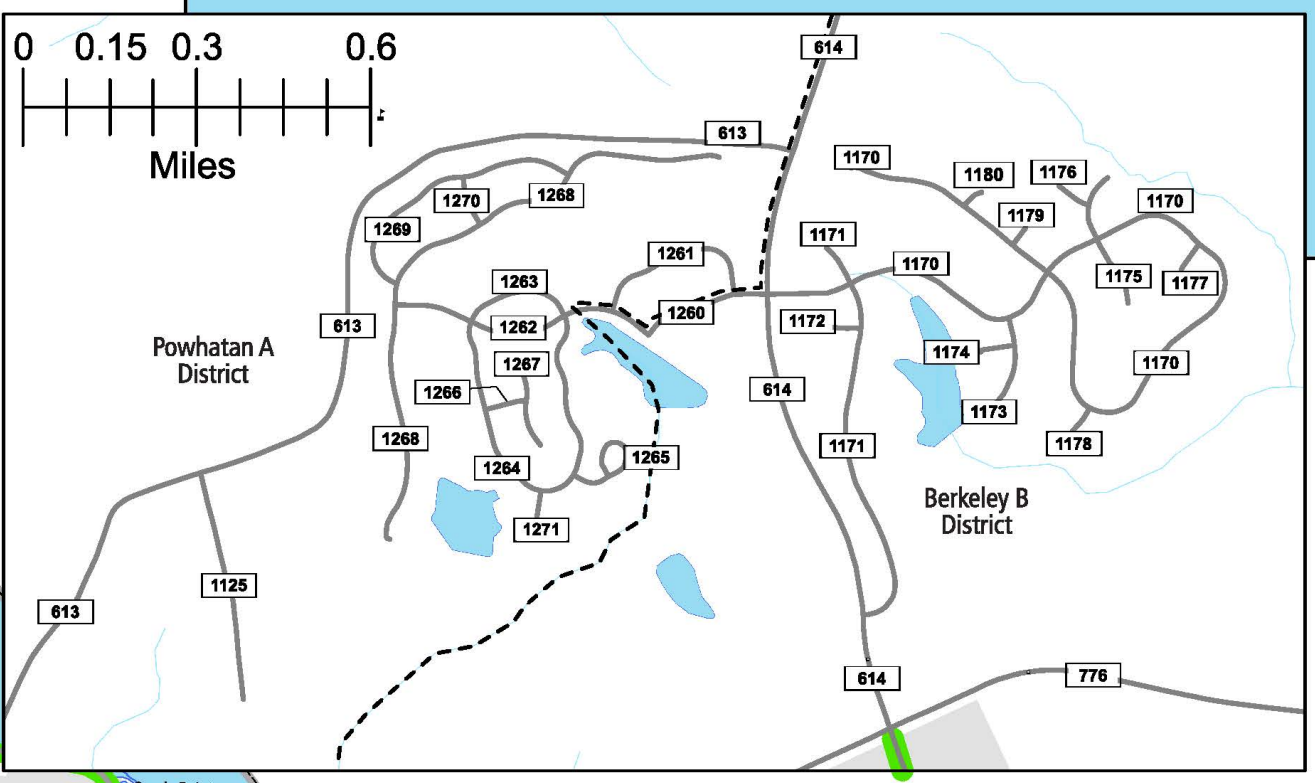
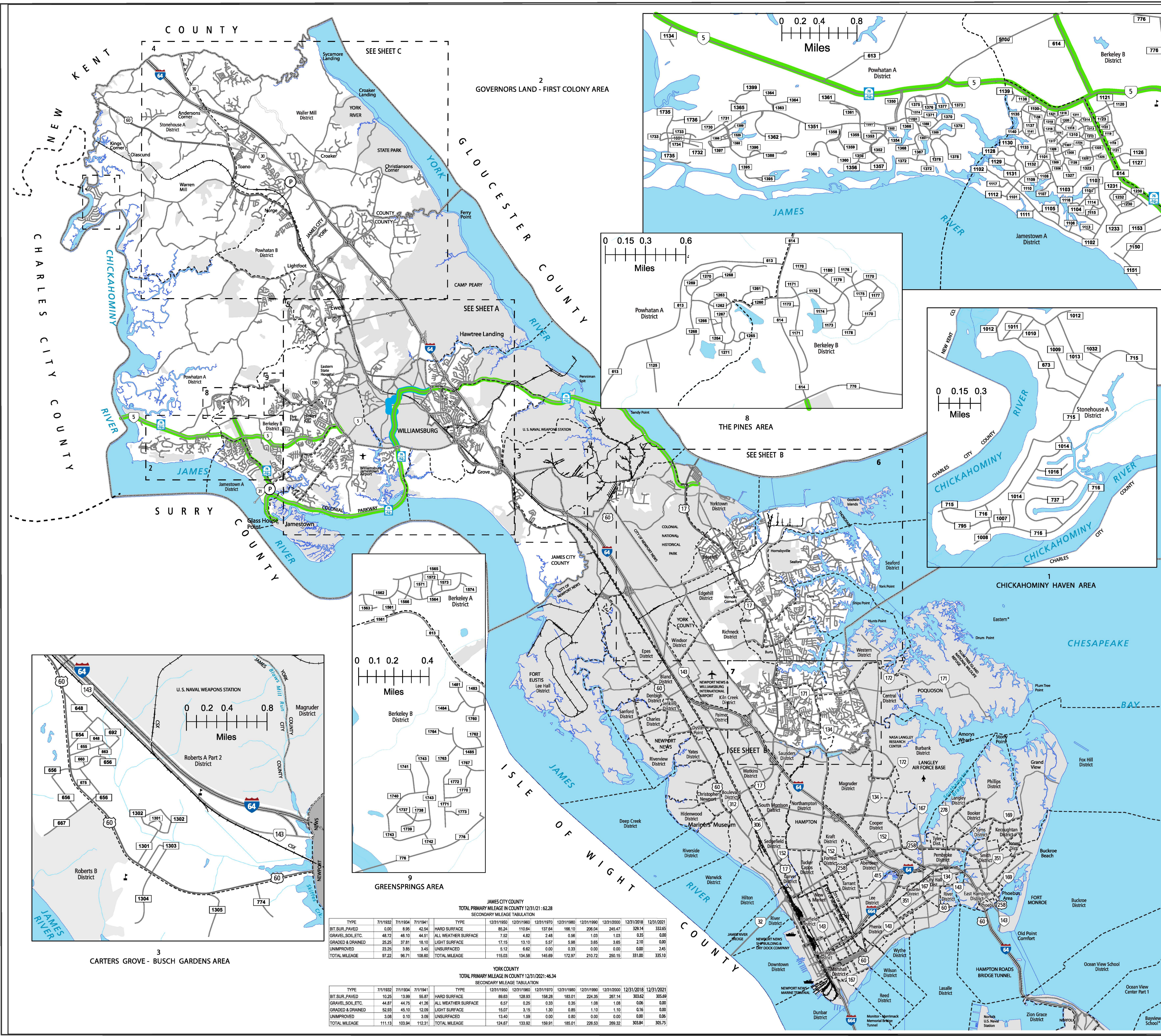
Additional ROAD CLASSIFICATION (Post 2019)

Hard-surface



The accuracy or completeness of this map is not guaranteed or warranted. Map depicts state-maintained highway network as of May 1, 2021. Copyright © 2021 by Commonwealth of Virginia Department of Transportation, All Rights Reserved

AN INVENTORY OF STATE MAINTAINED ROADS



JAMES CITY COUNTY  
TOTAL PRIMARY MILEAGE IN COUNTY 12/31/21-62.28  
SECONDARY MILEAGE TABULATION

TYPE	7/1/1932	7/1/1934	7/1/1941	TYPE	12/31/1950	12/31/1960	12/31/1970	12/31/1980	12/31/1990	12/31/2000	12/31/2018	12/31/2021
BIT SURF PAVED	0.00	8.96	42.54	HARD SURFACE	85.24	110.84	137.84	166.10	206.04	245.47	329.14	332.26
GRAVEL/SOIL ETC.	48.72	48.10	44.51	ALL WEATHER SURFACE	7.52	4.82	2.48	0.98	1.00	1.03	0.35	0.00
GRADED & DRAINED	26.25	37.81	18.10	LIGHT SURFACE	17.15	15.10	5.57	5.98	3.85	3.45	2.10	0.00
UNIMPROVED	23.25	3.85	3.45	UNSURFACED	5.12	6.82	0.00	0.33	0.00	0.00	0.00	2.45
TOTAL MILEAGE	97.22	96.71	108.60	TOTAL MILEAGE	115.03	134.58	145.69	172.97	210.72	250.15	331.00	335.10

YORK COUNTY  
TOTAL PRIMARY MILEAGE IN COUNTY 12/31/2021-46.34  
SECONDARY MILEAGE TABULATION

TYPE	7/1/1932	7/1/1934	7/1/1941	TYPE	12/31/1950	12/31/1960	12/31/1970	12/31/1980	12/31/1990	12/31/2000	12/31/2018	12/31/2021
BIT SURF PAVED	10.25	13.99	55.87	HARD SURFACE	89.83	128.93	158.28	183.01	224.35	287.14	303.62	305.69
GRAVEL/SOIL ETC.	44.87	44.15	41.26	ALL WEATHER SURFACE	6.57	0.25	0.30	0.35	1.08	1.08	0.06	0.00
GRADED & DRAINED	52.83	45.10	12.09	LIGHT SURFACE	15.07	3.15	1.20	0.85	1.10	1.10	0.16	0.00
UNIMPROVED	3.08	0.10	3.09	UNSURFACED	13.40	1.59	0.00	0.80	0.00	0.00	0.00	0.06
TOTAL MILEAGE	111.13	103.34	112.31	TOTAL MILEAGE	124.67	133.92	159.81	185.01	228.53	289.32	303.84	305.75

3 CARTERS GROVE - BUSCH GARDENS AREA

9 GREENSPRINGS AREA

7 THE PINES AREA

1 CHICKAHOMINY HAVEN AREA