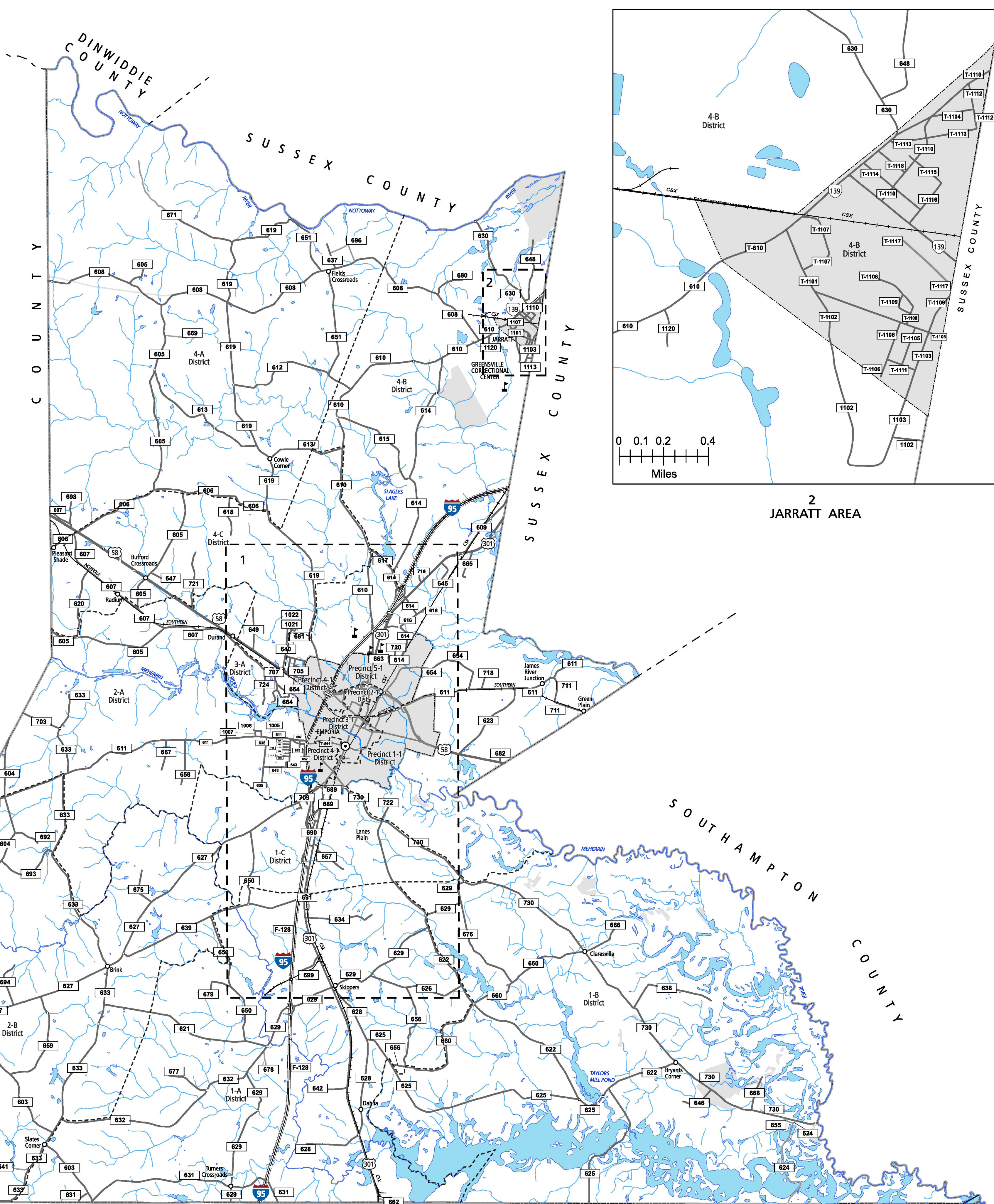
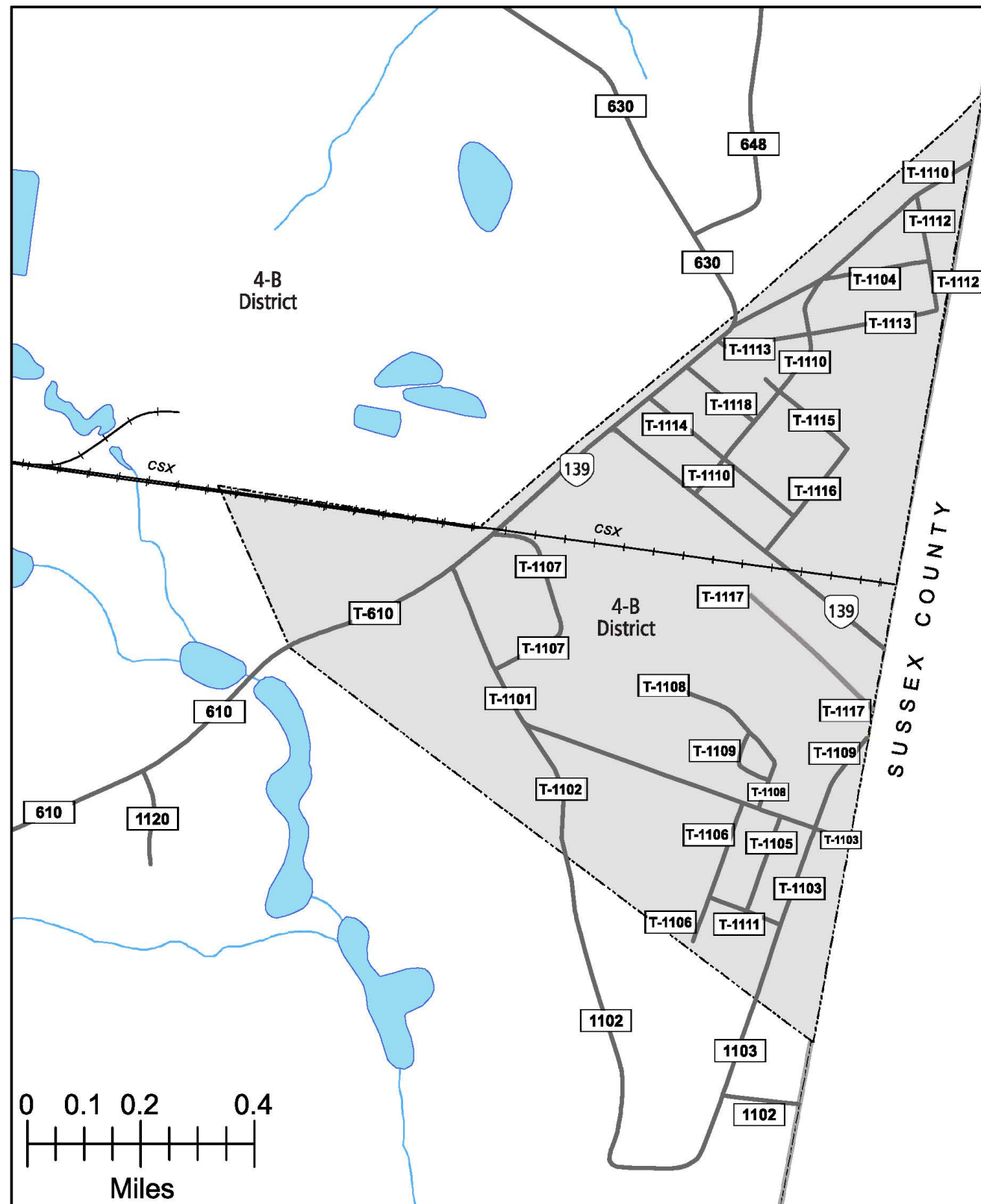


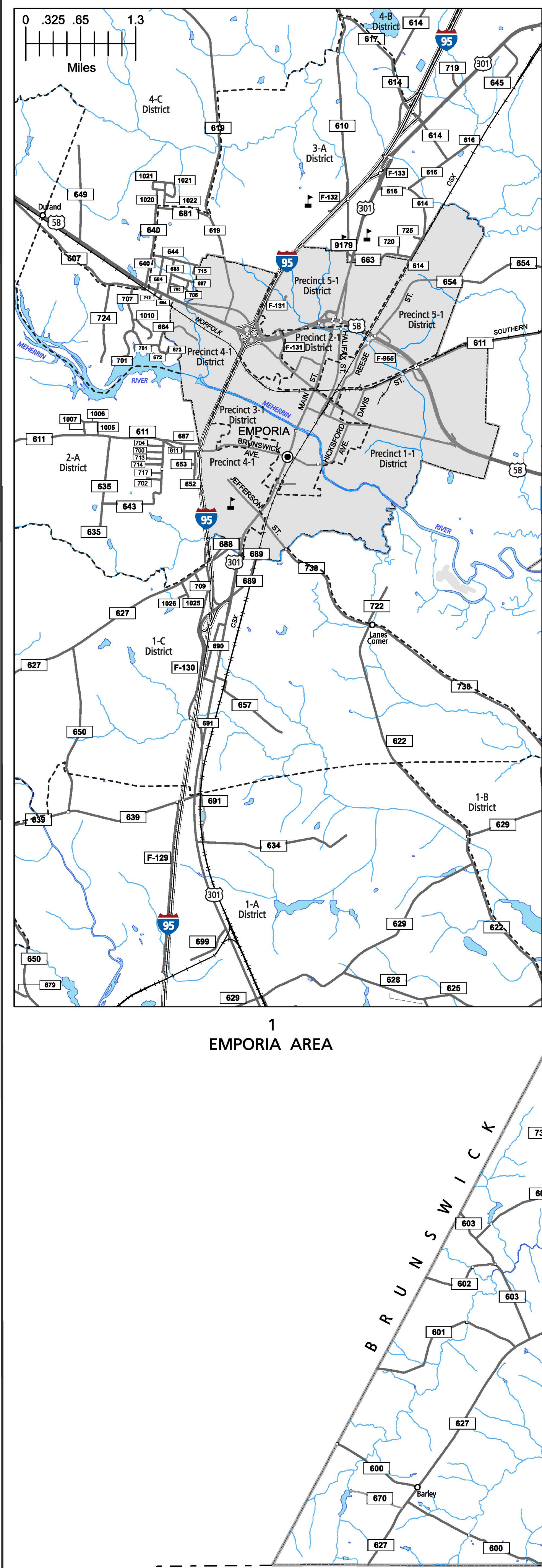
1 EMPORIA AREA




2 JARRATT AREA



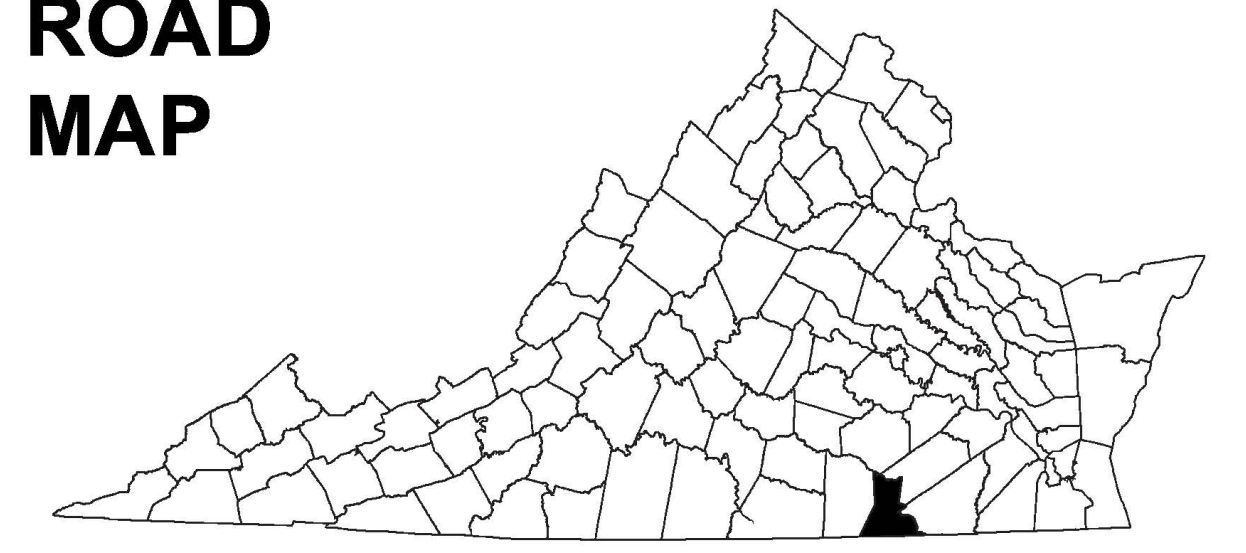
0 0.1 0.2 0.4 Miles



NORTHAMPTON COUNTY



COUNTY ROAD MAP



GREENSVILLE COUNTY

ROAD CLASSIFICATIONS

- Frontage Road
- Secondary Route
- State Route
- U.S. Route
- Urban Road
- LightSurface
- DividedHwyInterstate
- AllWeatherSurface
- Unsurfaced
- otherSurface
- BikeRoutes
- AppalachianTrail
- Scenic Roads

MISCELLANEOUS

- Schools
- Seaports
- Park_RideLots

AIRPORTS

- Commercial
- General
- Military

RAILROADS

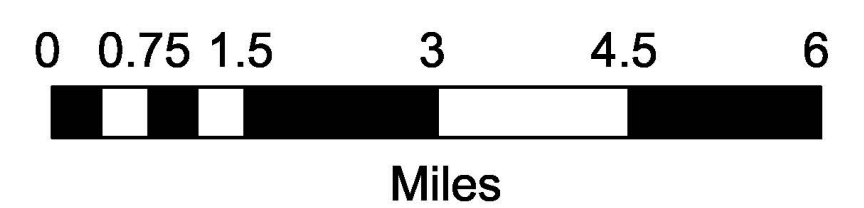
- Metro
- VARailroads
- Park_N_Ride

BOUNDARIES

- MilitaryAreas
- MagisterialDistricts
- Incorp_Areas
- Natural_LandCover

Additional ROAD CLASSIFICATION (Post 2019)

- Hard-surface



The accuracy or completeness of this map is not guaranteed or warranted. Map depicts state-maintained highway network as of May 1, 2021. Copyright © 2021 by Commonwealth of Virginia, Department of Transportation, All Rights Reserved

AN INVENTORY OF STATE MAINTAINED ROADS

TYPE	TOTAL PRIMARY MILEAGE IN COUNTY 12/31/21: 27.74			SECONDARY MILEAGE TABULATION							
	7/1/1931	7/1/1941	7/1/1941	12/31/1951	12/31/1961	12/31/1970	12/31/1980	12/31/1990	12/31/2000	12/31/2018	12/31/2021
BIT SUR. PAVED	6.30	23.17	82.23	185.95	251.61	284.12	272.44	264.79	266.43	278.72	279.30
GRAVEL/SOIL, ETC.	148.80	103.09	86.11	22.00	12.96	20.87	20.84	19.55	18.82	9.10	0.00
GRADED & DRAINED	98.03	87.48	54.35	51.78	13.43	1.88	0.00	0.00	0.00	0.00	0.00
UNIMPROVED	12.20	7.40	2.45	0.00	2.51	1.15	0.00	0.40	1.14	6.24	9.00
TOTAL MILEAGE	223.43	221.14	228.14	259.73	280.51	287.80	293.28	294.74	296.19	288.06	288.30