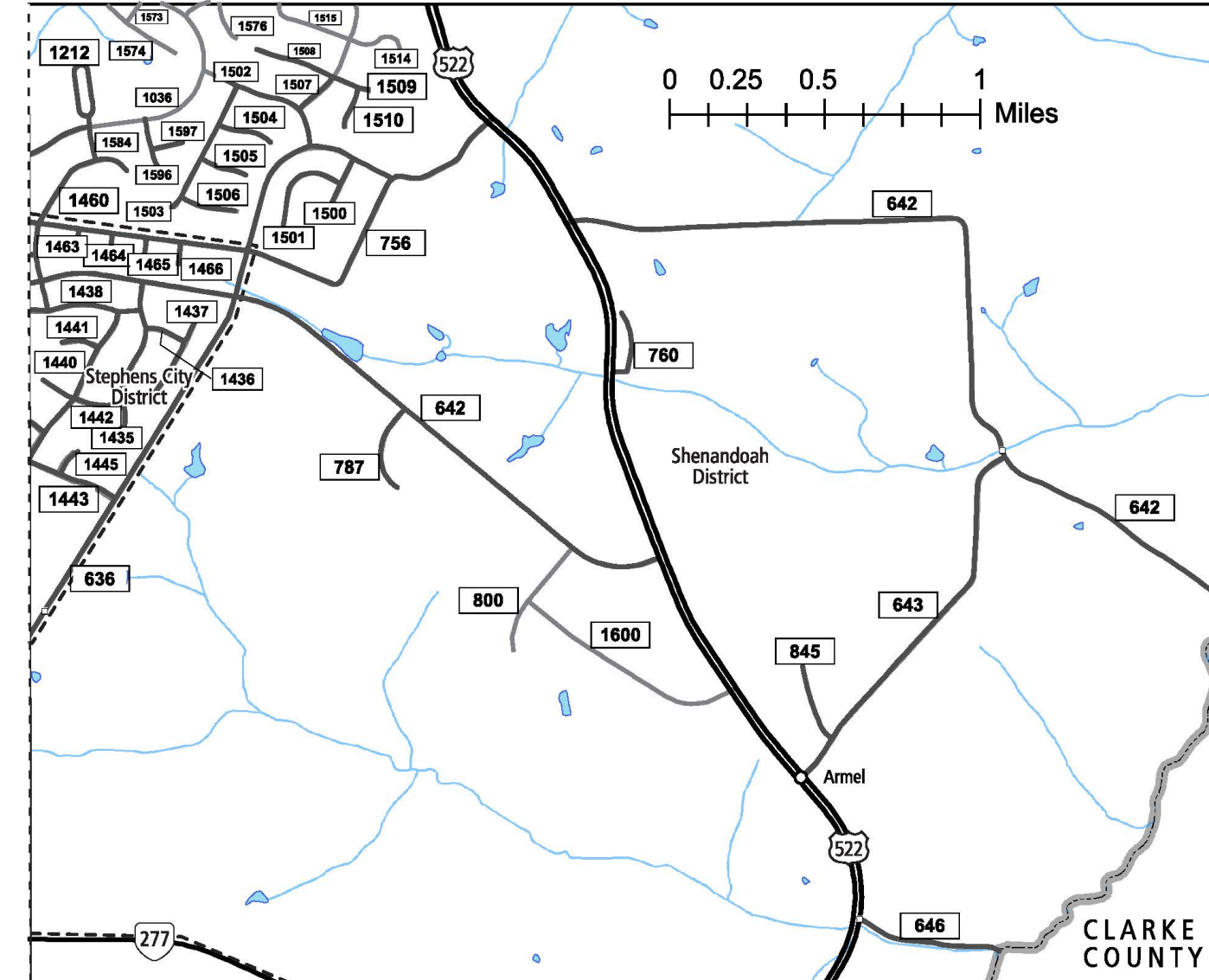
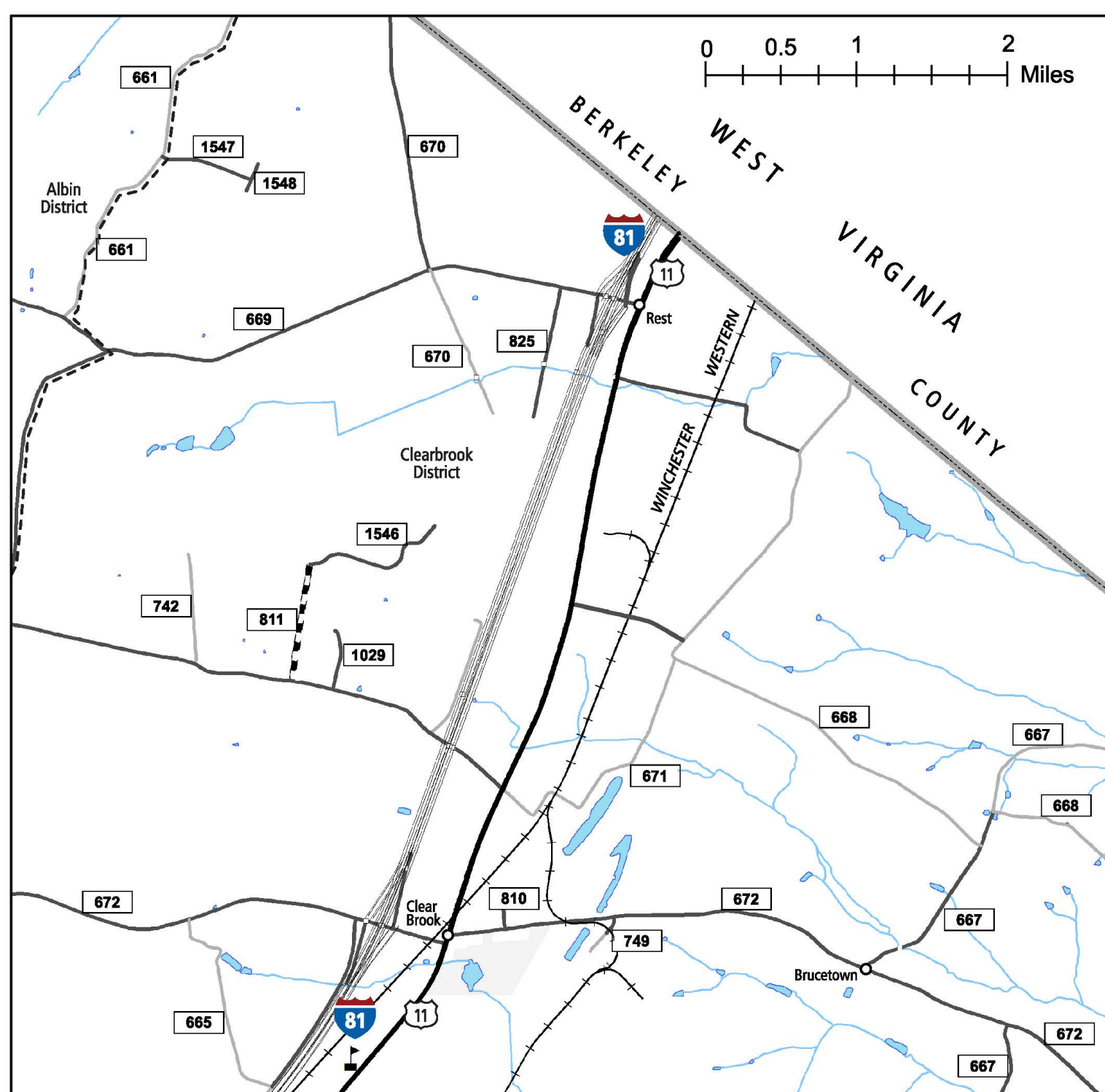


2 STEPHENS CITY AREA



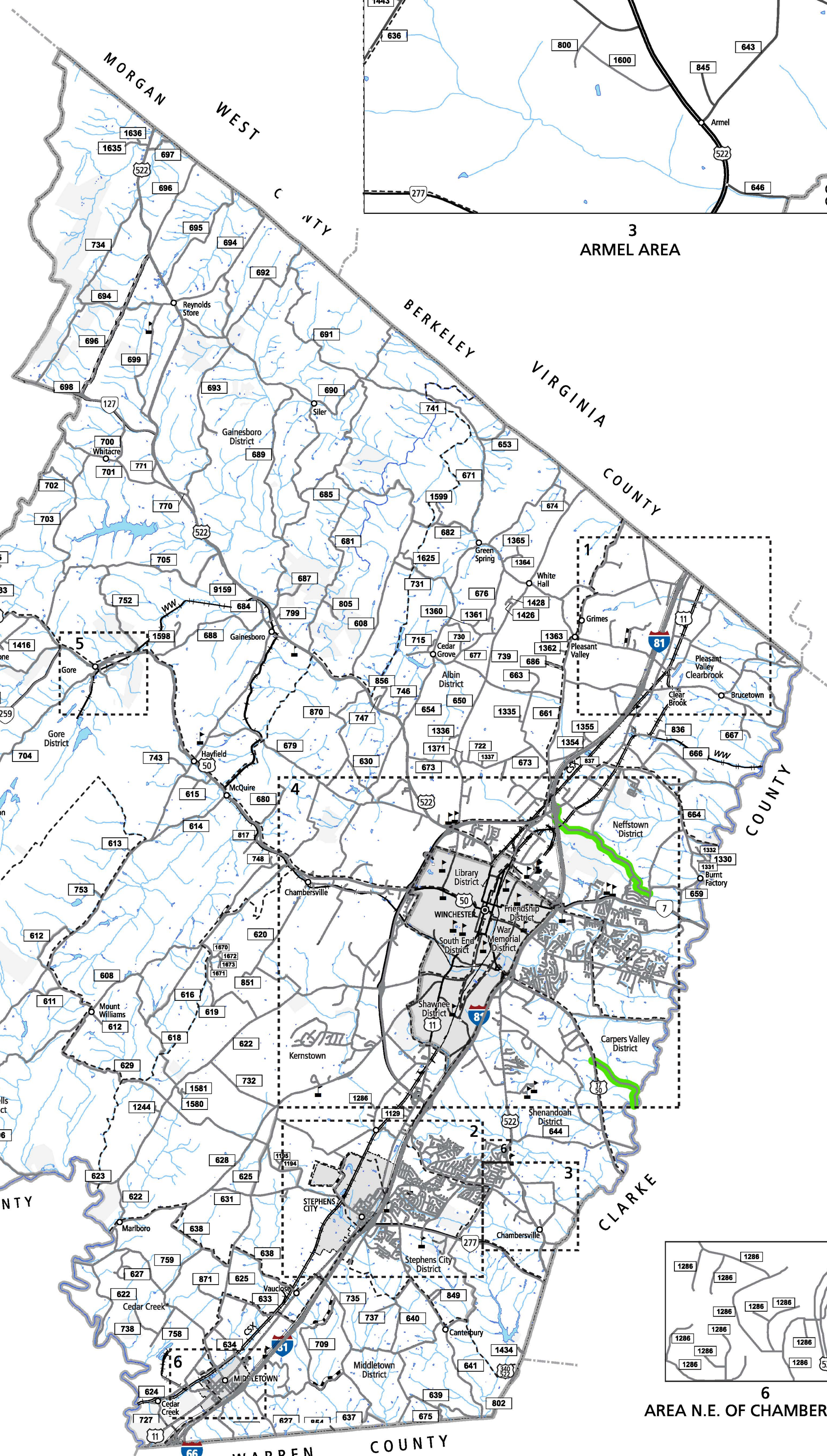
3 ARMEL AREA



1 CLEAR BROOK AREA

TOTAL PRIMARY MILEAGE IN COUNTY 12/31/21: 100.84
SECONDARY MILEAGE TABULATION

TYPE	07/01/1932	07/01/1934	07/01/1941	TYPE	12/31/1950	12/31/1960	12/31/1970	12/31/1980	12/31/1990	12/31/2000	12/31/2021
BIT.SUR.PAVED	2.71	28.65	40.84	HARD SURFACE	92.89	207.21	303.94	348.00	391.28	434.88	571.19
GRAVEL/SOIL,ETC.	21.80	65.40	176.03	ALL WEATHER SURFACE	98.65	213.56	156.20	121.10	144.41	140.44	00.00
GRAVEL & DRAINAGE	0.00	70.00	151.74	LIGHT SURFACE	241.47	87.81	67.40	69.88	1.00	1.08	00.00
UNIMPROVED	430.50	292.01	103.74	UNSURFACED	36.04	2.25	0.17	0.00	0.00	0.00	92.86
TOTAL MILEAGE	455.01	466.96	472.21	TOTAL MILEAGE	489.05	490.85	517.80	521.78	539.68	579.30	663.85



6 AREA N.E. OF CHAMBERSBURG

FREDERICK COUNTY, VA

COUNTY ROAD MAP

FREDERICK COUNTY

ROAD CLASSIFICATIONS

- Frontage Road
- Secondary Route
- State Route
- U.S. Route
- Urban Road
- LightSurface
- DividedHwyInterstate
- AllWeatherSurface
- Unsurfaced
- otherSurface
- BikeRoutes
- AppalachianTrail
- Scenic Roads

MISCELLANEOUS

- Schools
- Seaports
- Park_RideLots

AIRPORTS

- Commercial
- General
- Military

RAILROADS

- Metro
- VARailroads
- Park_N_Ride

BOUNDARIES

- MilitaryAreas
- MagisterialDistricts
- Incorp_Areas
- Natural_LandCover

Additional ROAD CLASSIFICATION (Post 2019)
Hard-surface

The accuracy or completeness of this map is not guaranteed or warranted.
Map depicts state-maintained highway network as of May 1, 2021.
Copyright © 2021 by Commonwealth of Virginia
Department of Transportation, All Rights Reserved

AN INVENTORY OF STATE MAINTAINED ROADS