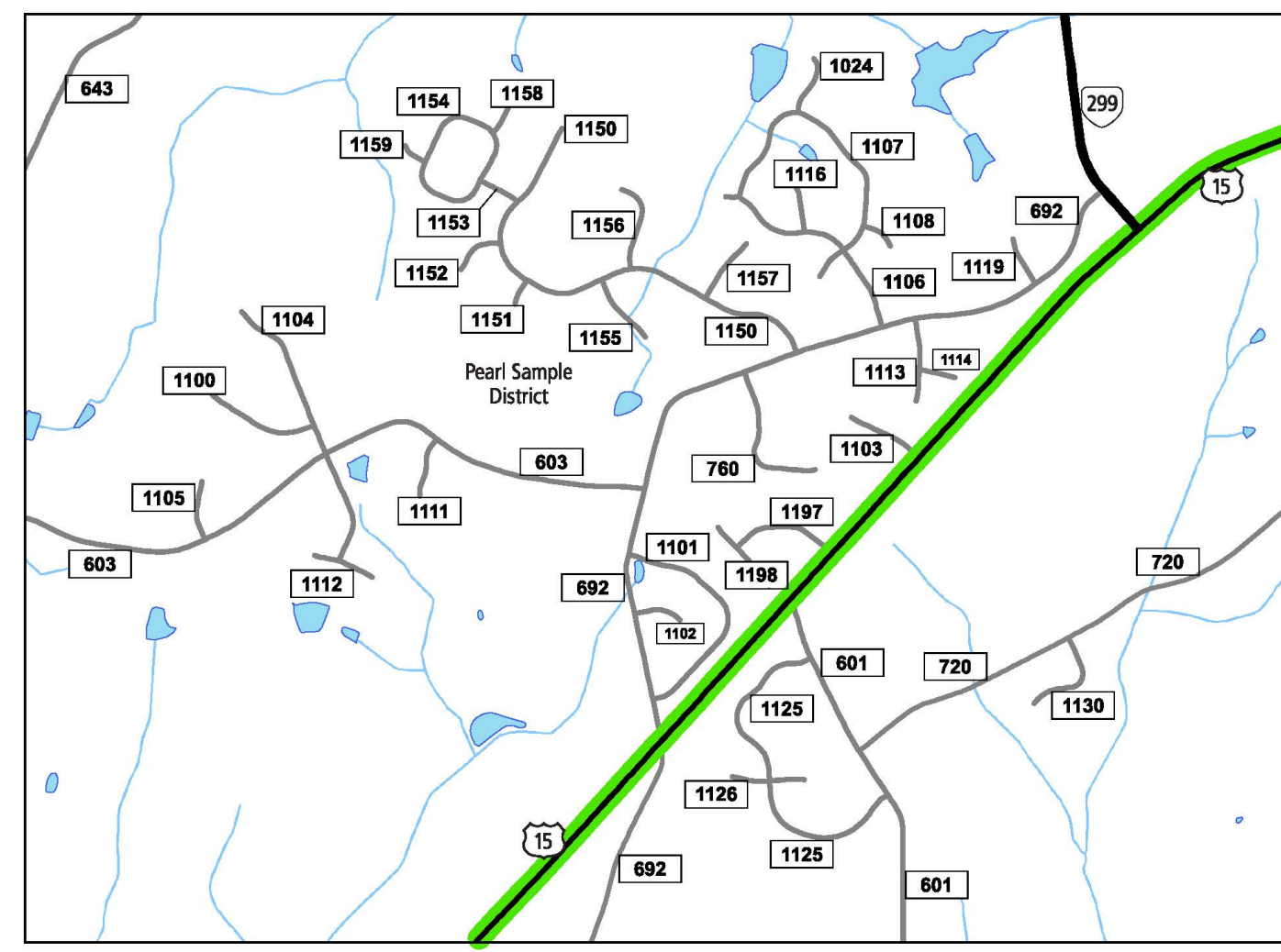
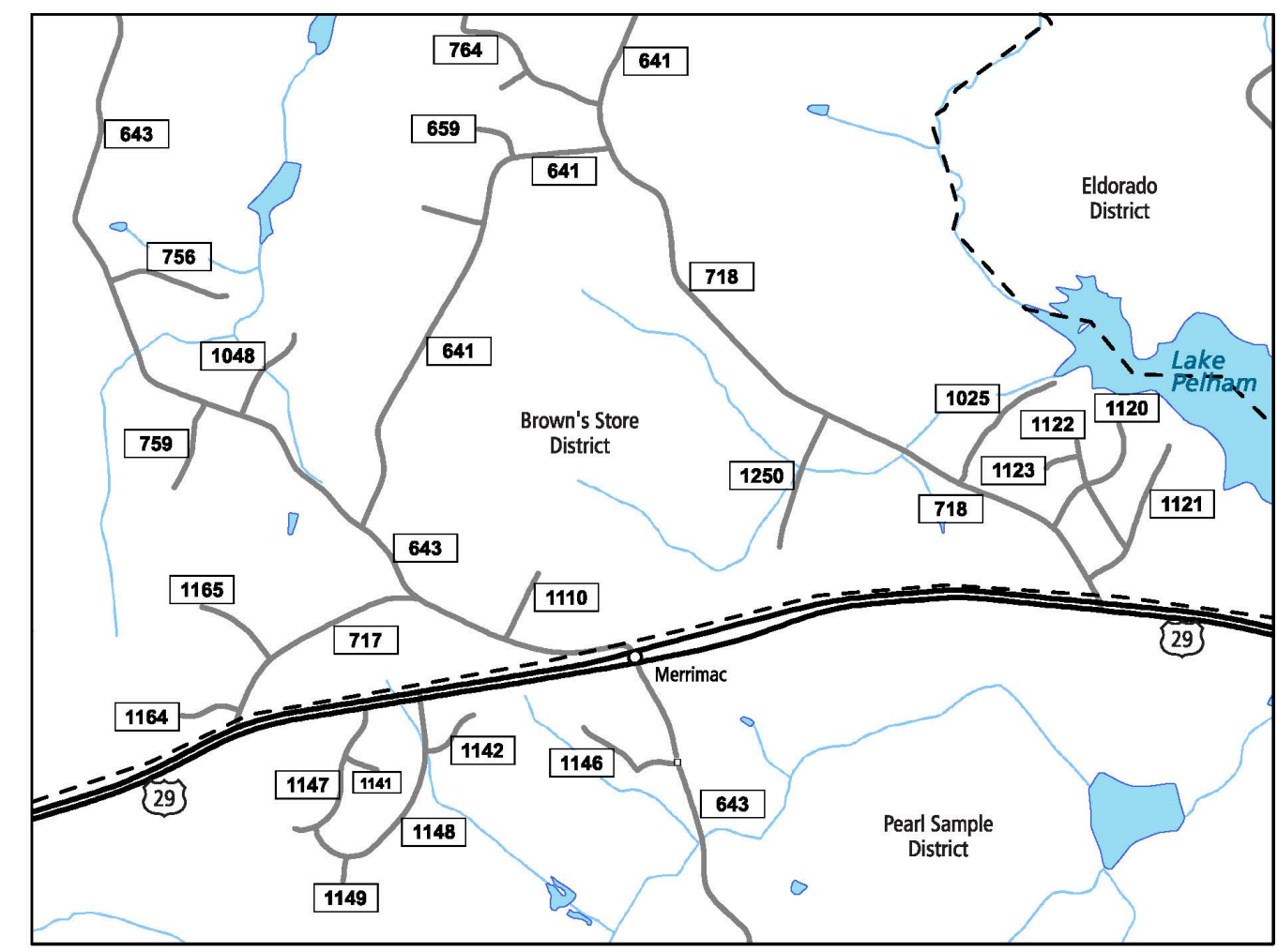


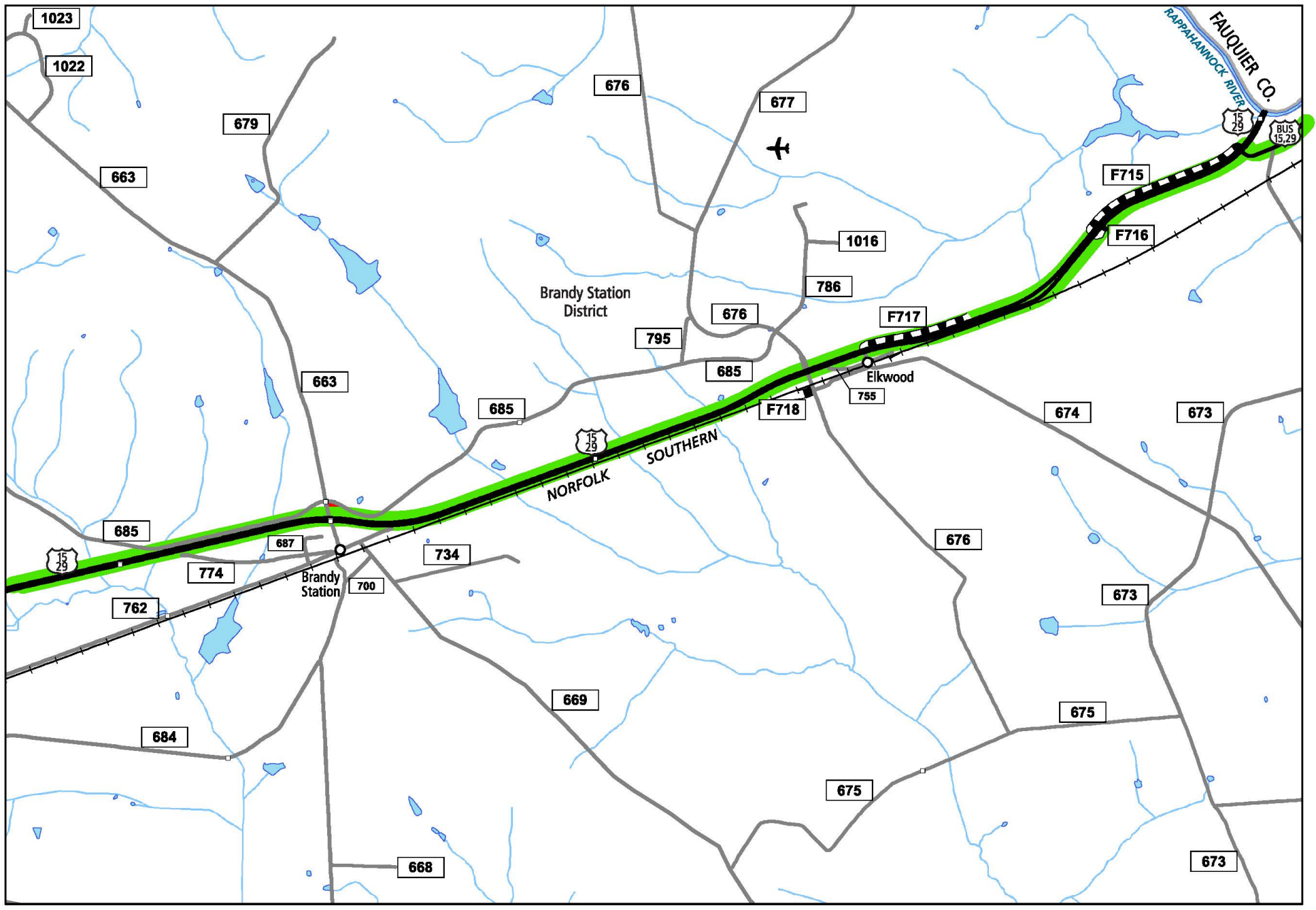
2
AREA NORTHWEST OF CULPEPER
(four times map scale)



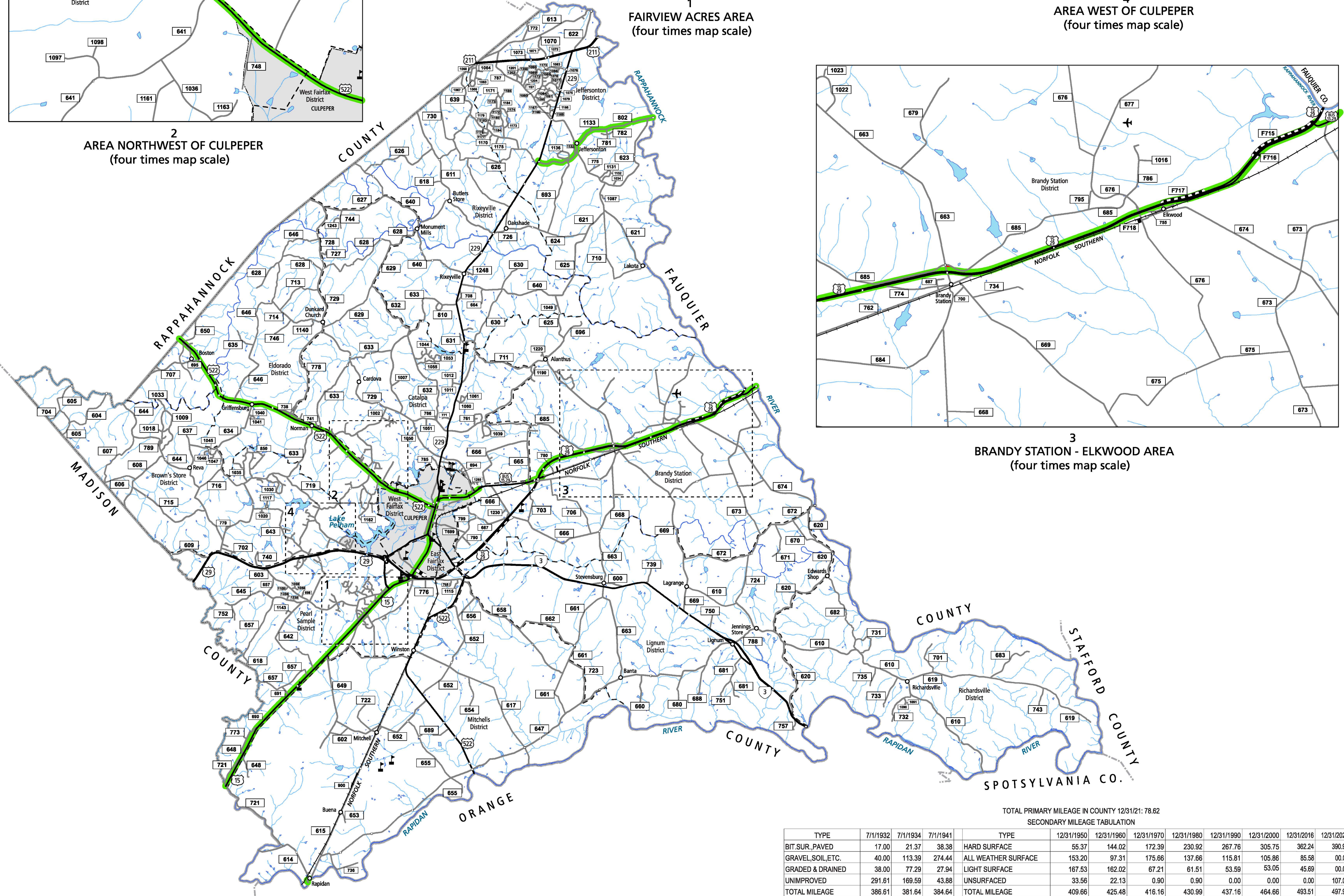
1
FAIRVIEW ACRES AREA
(four times map scale)



4
AREA WEST OF CULPEPER
(four times map scale)



3
BRANDY STATION - ELKWOOD AREA
(four times map scale)



CULPEPER COUNTY, VA

COUNTY ROAD MAP

CULPEPER COUNTY

ROAD CLASSIFICATIONS

- Frontage Road
- Secondary Route
- State Route
- U.S. Route
- Urban Road
- LightSurface
- DividedHwyInterstate
- AllWeatherSurface
- Unsurfaced
- otherSurface
- BikeRoutes
- AppalachianTrail
- Scenic Roads

MISCELLANEOUS

- Schools
- Seaports
- Park_RideLots

AIRPORTS

- Commercial
- General
- Military

RAILROADS

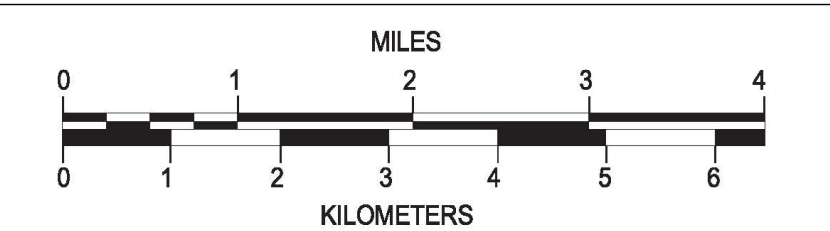
- Metro
- VARailroads
- Park_N_Ride

BOUNDARIES

- MilitaryAreas
- MagisterialDistricts
- Incorp_Areas
- Natural_LandCover

Additional ROAD CLASSIFICATION (Post 2019)

- Hard-surface



The accuracy or completeness of this map is not guaranteed or warranted.
Map depicts state-maintained highway network as of July 1, 2022.
Copyright © 2022 by Commonwealth of Virginia
Department of Transportation, All Rights Reserved

AN INVENTORY OF STATE MAINTAINED ROADS

TOTAL PRIMARY MILEAGE IN COUNTY 12/31/21: 78.62

SECONDARY MILEAGE TABULATION

TYPE	7/1/1932	7/1/1934	7/1/1941	TYPE	12/31/1950	12/31/1960	12/31/1970	12/31/1980	12/31/1990	12/31/2000	12/31/2016	12/31/2021
BIT_SUR_PAVED	17.00	21.37	38.38	HARD SURFACE	55.37	144.02	172.39	230.92	267.76	305.75	362.24	390.93
GRAVEL_SOIL_ETC.	40.00	113.39	274.44	ALL WEATHER SURFACE	153.20	97.31	175.66	137.66	115.81	105.86	85.58	00.00
GRADED & DRAINED	38.00	77.29	27.94	LIGHT SURFACE	167.53	162.02	67.21	61.51	53.59	53.05	45.69	00.00
UNIMPROVED	291.61	169.59	43.88	UNSURFACED	33.56	22.13	0.90	0.90	0.00	0.00	0.00	107.02
TOTAL MILEAGE	386.61	381.64	384.64	TOTAL MILEAGE	409.66	425.48	416.16	430.99	437.16	464.66	493.51	497.96