

2014

**Virginia Department of Transportation
Daily Traffic Volume Estimates
Including Vehicle Classification Estimates**

where available

Jurisdiction Report

17

Carroll County
City of Galax
Town of Hillsville

Prepared By

**Virginia Department of Transportation
Traffic Engineering Division**

In Cooperation With

**U.S. Department of Transportation
Federal Highway Administration**

Virginia Department of Transportation
Traffic Engineering Division
Traffic Monitoring Section

The Virginia Department of Transportation (VDOT) conducts a program where traffic count data are gathered from sensors in or along streets and highways and other sources. From these data, estimates of the average number of vehicles that traveled each segment of road are calculated. VDOT periodically publishes booklets listing these estimates.

One of these booklets, titled “Average Daily Traffic Volumes with Vehicle Classification Data, on Interstate, Arterial and Primary Routes” includes a list of each Interstate and Primary highway segment with the estimated Annual Average Daily Traffic (AADT) for that segment. AADT is the total annual traffic estimate divided by the number of days in the year. This booklet also includes information such as estimates of the percentage of the AADT made up by 6 different vehicle types, ranging from cars to double trailer trucks; estimated Annual Average Weekday Traffic (AAWDT), which is the number of vehicles estimated to have traveled the segment of highway during a 24 hour weekday averaged over the year; as well as Peak Hour and Peak Direction factors used by planners to formulate design criteria.

In addition to the Primary and Interstate publication, one hundred books are published periodically, one for each of 100 areas across the state defined by VDOT for record-keeping purposes. These books include traffic volume estimates for roads within the county, cities, and towns within the area. These books are titled “Daily Traffic Volumes Including Vehicle Classification Estimates, where available; Jurisdiction Report numbers 00 through 99”.

Also available are a number of reports summarizing the average Vehicle Miles Traveled (VMT) in selected jurisdictions and other categories of highways. There are many different ways to present traffic volume summary information. Because the user determines the value of each presentation, the reports have been redesigned based on user requests and feedback. The people of the VDOT Traffic Engineering Division Traffic Monitoring Section who produce these books welcome requests for other helpful ways of presenting the summary information.

A compact disc (CD) is available that includes files in the Adobe® Portable Document Format (PDF) that can be displayed, searched, and printed using common desktop computer equipment. The CD includes the publications described above as well as a number of other reports, including specialized VMT summaries and smaller AADT reports for each city and town separately.

Publication Notes

Parallel Roads

For road inventory and management purposes, some roadways are counted separately by direction and have separately published traffic estimates for each direction of travel. Examples of such roadways are the interstate system and routes with separated facilities and (usually) one-way traffic facilities in urban areas. In these publications, they are referred to as parallel roads. As a convenience for the users of the publication, the listing for segments of roads with parallel segments are published with both the traffic estimates for their own direction of travel (e.g. I-95 Northbound) as well as the estimate of the total of all traffic on the same route including parallel roadways (all directions of I-95). The publication will have a “Combined Traffic Estimates for Parallel Roadways on this Route” or “Combined Traffic” identifiers for the combined direction of travel estimates.

Roadways such as I-395 with a North segment, a South segment and a separate Reversible lane segment will have the estimate for more than two parallel roadways included in the entire combined traffic estimate.

Some routes have very complicated paths through cities and towns. These parallel paths may be too complex to allow a relationship between nearby sections of the opposite direction on the same route. In this case, to indicate that the traffic estimates for such a road segment may not include all directions of traffic on that route, the line that would list the combined values will indicate “NA” for not available.

VDOT’s traffic monitoring program includes more than 100,000 segments of roads and highways ranging from several mile sections of Interstate highways to very short sections of city streets. Due to problems experienced obtaining some traffic count data, and the level of quality necessary to maintain confidence in the data, no estimate is currently available for some segments of roadway. These segments are included in the publications indicating “NA” for not available. It is the intention of the VDOT Traffic Engineering Division Traffic Monitoring group to obtain the data necessary and to report traffic volume estimates on all road segments included in these publications.

Many of the road segments in this program are local secondary roads. The amount and detail of data collected on these roads are not as great as the data collected on higher volume roads. The vehicle classification, average weekday traffic volumes, and the theoretical design hour traffic volumes are not calculated for these roads. The publications indicate “NA” for the information that is not available.

This publication is based on a traffic monitoring program initiated in 1997. Because the data collection techniques and statistical evaluation processes are different than those used in previous years, comparison with previous publications may be misleading.

Glossary of Terms:

Route: The Route Number assigned to this segment of roadway with the master inventory route number if this is an overlapping route, with official street or highway name if available.

Length: Length of the traffic segment in miles.

AADT: Annual Average Daily Traffic. The estimate of typical daily traffic on a road segment for all days of the week, Sunday through Saturday, over the period of one year.

QA: Quality of AADT:

- A Average of Complete Continuous Count Data
- B Average of Selected Continuous Count Data
- F Factored Short Term Traffic Count Data
- G Factored Short Term Traffic Count Data with Growth Element
- H Historical Estimate
- M Manual Uncounted Estimate
- N AADT of Similar Neighboring Traffic Link
- O Provided By External Source
- R Raw Traffic Count, Unfactored

4Tire: Percentage of the traffic volume made up of motorcycles, passenger cars, vans and pickup trucks.

Bus: Percentage of the traffic volume made up of busses.

2Axle Truck: Percentage of the traffic volume made up of 2 axle single unit trucks (not including pickups and vans).

3+Axle Truck: Percentage of the traffic volume made up of single unit trucks with three or more axles.

1Trail Truck: Percentage of the traffic volume made up of units with a single trailer.

2Trail Truck: Percentage of the traffic volume made up of units with more than one trailer.

QC: Quality of Classification Data:

- A Average of Complete Continuous Count Data
- B Average of Selected Continuous Count Data
- C Short Term Classified Traffic Count Data
- F Factored Short Term Traffic Count Data
- H Historical Estimate
- M Mass Collective Average
- N Classification Estimates of Similar Neighboring Traffic Link

K Factor: The estimate of the portion of the traffic volume traveling during the peak hour or design hour.

QK: Quality of the K Factor estimate:

- A Factor based on 30th Highest Hour Observed During at least 250 days of Continuous Traffic Data
- B Factor based on other Hour Observed During Less than 250 days of Continuous Traffic Data
- F Factor based on Highest Hour Collected at in a 48 Hour Weekday Period
- M Factor based on Manual Estimate of design hour
- N Design Hour Factor (K Factor) of Similar Neighboring Traffic Link
- O Provided by External Source

Dir Factor: The estimate of the portion of the traffic volume traveling in the peak direction during the peak hour..

AAWDT: Average Annual Weekday Traffic. The estimate of typical traffic over the period of one year for the days between Monday through Thursday inclusive.






QW: Quality of AAWDT:

- A Average of Complete Continuous Count Data
- B Average of Selected Continuous Count Data
- F Factored Short Term Traffic Count Data
- G Factored Short Term Traffic Count Data with Growth Element
- M Manual Uncounted Estimate
- N AAWDT of Similar Neighboring Traffic Link
- O Provided by External Source








Year: Year for which the published values are appropriate. If the Quality of AADT (QA) is "R", the year is the year that the raw traffic count was collected, and if available,

Route Shield Legend

Route Systems

-  Interstate Route Traffic volume data for Interstate Routes and some other routes are reported separately by direction, as well as combined.
-  US Route
-  Virginia State Route
-  Frontage Road (F precedes frontage route number)
-  Secondary Route

Special Routes

-  Bus - Business Route
-  Bypass - Bypass Route
-  Truck - Truck Route
-  ALT - Alternate Route
-  Wve - Wve Route connector
-  P - Parallel Route; Southbound or Westbound direction lanes of a numbered route where they are on a different road facility than the other direction.
-  The VDOT Maintenance Jurisdiction number is displayed below the Secondary Route Number if the Maintenance Jurisdiction is different than the jurisdiction in the title of the report.













Virginia Department of Transportation
Traffic Engineering Division
2014
Annual Average Daily Traffic Volume Estimates By Section of Route
Carroll Maintenance Area

Route	Jurisdiction	Length	AADT	QA	4Tire	Bus	-----Truck-----				QC	K Factor	QK	Dir Factor	AAWDT	QW	
							2Axle	3+Axle	1Trail	2Trail							
		From:	Grayson County Line														
48 Blue Ridge Parkway	Carroll County (Maint: US)	12.75	660	O							NA			NA			
		To:	US 52														
48 Blue Ridge Parkway	Carroll County (Maint: US)	15.59	890	O							NA			NA			
		To:	Patrick County Line														
		From:	North Carolina State Line														
52 Fancy Gap Highway	Carroll County	4.41	6800	G	97%	0%	0%	1%	1%	0%	C	0.089	F	0.575	7200	G	
		To:	17-691 Bear Trail														
52 Fancy Gap Highway	Carroll County	5.01	3700	G	97%	0%	0%	1%	1%	0%	F	0.083	F	0.502	3900	G	
		To:	SR 148 Chances Creek Rd														
52 Fancy Gap Highway	Carroll County	0.09	3400	N	97%	0%	1%	1%	1%	0%	N	0.082	N	0.505	3600	N	
		To:	0.09 MN SR 148														
		From:	0.09 MN SR 148 Chances Creek Rd														
52 Fancy Gap Highway	Carroll County	4.72	3400	G	97%	0%	1%	1%	1%	0%	C	0.082	F	0.505	3600	G	
		To:	17-702 Stable Rd														
52 Fancy Gap Highway	Carroll County	0.28	4400	N	97%	0%	1%	1%	1%	0%	N	0.086	N	0.517	4600	N	
		To:	SCL Hillsville														
52 Main St	Town of Hillsville (Maint: 17)	1.92	4400	G	97%	0%	1%	1%	1%	0%	F	0.086	F	0.517	4600	G	
		To:	US 58 West Stuart Dr														
52 Main St	Town of Hillsville (Maint: 17)	2.23	2600	G	94%	0%	2%	2%	1%	0%	F	0.091	F	0.579	2800	G	
		To:	NCL Hillsville														
52 Poplar Camp Rd	Carroll County	1.17	2600	N	94%	0%	2%	2%	1%	0%	N	0.091	N	0.579	2800	N	
		To:	17-705 Coon Ridge Road														
52 Poplar Camp Rd	Carroll County	3.15	1500	G	94%	0%	2%	2%	1%	0%	F	0.092	F	0.59	1500	G	
		To:	17-620 Coulson Church Rd														
52 Poplar Camp Rd	Carroll County	4.46	780	G	94%	0%	2%	2%	1%	0%	C	0.090	F	0.623	820	G	
		To:	Wythe County Line														
		From:	WCL Galax														
58 221 Reserve Blvd	City of Galax	0.47	7500	G	97%	0%	1%	1%	2%	0%	C	0.094	F	0.537	8000	G	
		To:	Greenville Rd W Stuart Dr														
58 221 Reserve Blvd; W Stuart Dr	City of Galax	1.10	6800	G	97%	0%	1%	1%	2%	0%	F	0.084	F	0.556	7200	G	
		To:	Fries Rd														
58 221 W Stuart Dr	City of Galax	0.20	11000	G	97%	0%	1%	1%	2%	0%	F	0.088	F	0.574	12000	G	
		To:	SR 89 Main St														
58 221 E Stuart Dr	City of Galax	0.34	14000	G	96%	0%	1%	0%	3%	0%	F	0.094	F	0.533	15000	G	
		To:	Meadow St														
58 221 E Stuart Dr	City of Galax	1.81	19000	G	96%	0%	1%	0%	3%	0%	F	0.078	F	0.504	21000	G	
		To:	Haynes Rd														

Virginia Department of Transportation
Traffic Engineering Division
2014
Annual Average Daily Traffic Volume Estimates By Section of Route
Carroll Maintenance Area

Route	Jurisdiction	Length	AADT	QA	4Tire	Bus	-----Truck-----				QC	K Factor	QK	Dir Factor	AAWDT	QW
							2Axle	3+Axle	1Trail	2Trail						
From: Haynes Rd To: E Stuart Dr	City of Galax	1.10	16000	G	96%	0%	1%	0%	3%	0%	C	0.079	F	0.54	17000	G
From: ECL Galax To: Carrollton Pike	Carroll County	2.05	14000	G	96%	0%	1%	0%	3%	0%	F	0.084	F	0.51	15000	G
From: 17-722 Cranberry Rd To: Carrollton Pike	Carroll County	1.28	16000	G	96%	0%	1%	0%	3%	0%	F	0.082	F	0.524	16000	G
From: 17-872 Woodlawn Road To: Carrollton Pike	Carroll County	3.69	13000	A	96%	0%	1%	0%	3%	0%	C	0.102	A	0.515	14000	A
From: I-77 To: Carrollton Pike	Carroll County	0.72	14000	G	97%	0%	1%	1%	1%	0%	F	0.084	F	0.559	15000	G
From: WCL Hillsville To: West Stuart Dr	Town of Hillsville (Maint: 17)	2.10	14000	N	97%	0%	1%	1%	1%	0%	N	0.084	N	0.559	15000	N
From: US 221 Floyd Pike To: East Stuart Dr	Town of Hillsville (Maint: 17)	2.26	2400	G	97%	0%	1%	1%	1%	0%	C	0.088	F	0.585	2500	G
From: ECL Hillsville To: Danville Pike	Carroll County	5.94	2400	N	97%	0%	1%	1%	1%	0%	N	0.088	N	0.585	2500	N
From: 17-680 Crooked Oak Rd To: Danville Pike	Carroll County	8.14	2400	G	97%	0%	1%	1%	1%	0%	F	NA		2500	G	
From: Floyd County Line To: Ramp	Carroll County	0.18	2200	G								0.084	F		2200	G
From: I-77 South To: Ramp	Carroll County	0.21	3300	G								0.072	F		3300	G
From: I-77 North To: North 77	Carroll County	0.94	17000	A	72%	1%	1%	1%	23%	2%	F	0.138	A		15000	A
Combined Traffic Estimates for 2 Parallel Roadways on this Route:			35000	A	73%	1%	1%	1%	24%	2%	F	0.132	A	0.521	31000	A
From: 17-620 S, Old Pipers Gap Rd To: North 77	Carroll County	7.63	18000	F	57%	1%	1%	1%	37%	3%	C	0.106	F		17000	F
Combined Traffic Estimates for 2 Parallel Roadways on this Route:			35000	F	60%	1%	1%	1%	35%	3%	C	0.086	F	0.605	32000	F
From: SR 148 Chances Creek Rd To: North 77	Carroll County	6.28	19000	G	72%	1%	1%	1%	23%	2%	F	0.075	F		17000	G
Combined Traffic Estimates for 2 Parallel Roadways on this Route:			38000	G	73%	1%	1%	1%	24%	2%	F	0.076	F	0.538	34000	G
From: US 58 To: North 77	Carroll County	4.18	19000	A	72%	1%	1%	1%	23%	2%	C	0.135	A		17000	A
Combined Traffic Estimates for 2 Parallel Roadways on this Route:			37000	A	73%	1%	1%	1%	24%	2%	C	0.129	A	0.541	33000	A
From: 17-620 N, Coulson Church Rd																

Virginia Department of Transportation
 Traffic Engineering Division
 2014
 Annual Average Daily Traffic Volume Estimates By Section of Route
 Carroll Maintenance Area

Route	Jurisdiction	Length	AADT	QA	4Tire	Bus	-----Truck-----				QC	K Factor	QK	Dir Factor	AAWDT	QW
							2Axle	3+Axle	1Trail	2Trail						
North 	From: 17-620 N. Coulson Church Rd															
	Carroll County	5.03	22000	G	72%	1%	1%	1%	23%	2%	F	0.074	F		19000	G
Combined Traffic Estimates for 2 Parallel Roadways on this Route:			42000	G	72%	1%	1%	1%	24%	2%	F	0.074	F	0.531	37000	G
North 	From: SR 69 Lead Mine Rd															
	Carroll County	0.23	19000	A	72%	1%	1%	1%	23%	2%	F	0.13	A		17000	A
Combined Traffic Estimates for 2 Parallel Roadways on this Route:			38000	A	73%	1%	1%	1%	24%	2%	F	NA			35000	A
North 	From: Exit Welcome Center Parking Lot															
	Lamburg Welcome Center Carroll County	0.06	1800	A	83%	1%	1%	0%	14%	0%	C	0.178	A		1600	A
North 	From: I-77 North															
	Ramp Carroll County	0.28	1700	F								0.099	F		1700	F
North 	From: I-77 North															
	Ramp Carroll County	0.22	NA									NA			NA	
North 	From: I-77 North															
	Ramp Carroll County	0.17	2100	G								0.085	F		2100	G
North 	From: I-77 North															
	Ramp Carroll County	0.24	300	F								0.108	F		300	F
South 	From: North Carolina State Line															
	Carroll County	1.07	17000	A	73%	1%	1%	1%	24%	2%	F	0.151	A		15000	A
Combined Traffic Estimates for 2 Parallel Roadways on this Route:			35000	A	73%	1%	1%	1%	24%	2%	F	0.132	A	0.521	31000	A
South 	From: 17-620 Lamburg Rd															
	Carroll County	7.92	17000	F	63%	1%	1%	1%	32%	2%	C	0.085	F		15000	F
Combined Traffic Estimates for 2 Parallel Roadways on this Route:			35000	F	60%	1%	1%	1%	35%	3%	C	0.086	F	0.605	32000	F
South 	From: 17-775 Chance Creek Rd															
	Carroll County	6.23	19000	G	73%	1%	1%	1%	24%	2%	F	0.096	F		17000	G
Combined Traffic Estimates for 2 Parallel Roadways on this Route:			38000	G	73%	1%	1%	1%	24%	2%	F	0.076	F	0.538	34000	G
South 	From: US 58															
	Carroll County	4.31	19000	A	73%	1%	1%	1%	24%	2%	C	0.143	A		16000	A
Combined Traffic Estimates for 2 Parallel Roadways on this Route:			37000	A	73%	1%	1%	1%	24%	2%	C	0.129	A	0.541	33000	A
South 	From: 17-620 N															
	Carroll County	4.76	20000	G	73%	1%	1%	1%	24%	2%	F	0.094	F		18000	G
Combined Traffic Estimates for 2 Parallel Roadways on this Route:			42000	G	72%	1%	1%	1%	24%	2%	F	0.074	F	0.531	37000	G
	To: Wythe County Line															

Virginia Department of Transportation
Traffic Engineering Division
2014
Annual Average Daily Traffic Volume Estimates By Section of Route
Carroll Maintenance Area

Route	Jurisdiction	Length	AADT	QA	4Tire	Bus	-----Truck-----				QC	K Factor	QK	Dir Factor	AAWDT	QW
							2Axle	3+Axle	1Trail	2Trail						
South 77 Ramp	From: I-77-S TO REST AREA Carroll County To: JB-NC-VA NORTH CAROLINA STATE LINE	0.11	NA											NA	NA	
South 77 Ramp	From: I-77 South Carroll County To: 17-620 Lamsburg Rd	0.19	1100	F							0.094	F		1100	F	
South 77 Ramp	From: I-77-S TO TRUCK ESCAPE RAMP Carroll County To: Dead End	0.11	NA											NA	NA	
South 77 Ramp	From: I-77-S TO TRUCK ESCAPE RAMP Carroll County To: Dead End	0.12	NA											NA	NA	
South 77 Ramp	From: I-77 South Carroll County To: SR 148 Chances Creek Rd	0.20	1300	G							0.111	F		1300	G	
South 77 Ramp	From: I-77 South Carroll County To: US 58 Carrollton Pike	0.17	2600	F							0.091	F		2600	F	
South 77 Ramp	From: I-77 South Carroll County To: 17-620 Coulson Church Rd	0.27	1100	G							0.186	F		1100	G	
89 Main St	From: SCL Galax City of Galax To: SR 97 Pipers Gap Rd	1.26	5000	G	97%	0%	1%	1%	1%	0%	C	0.091	F	0.566	5400	G
89 Main St	From: SR 97 Pipers Gap Rd City of Galax To: Maroon Tide Dr	0.90	5900	G	99%	0%	1%	0%	0%	0%	C	0.086	F	0.559	6200	G
89 Main St	From: Maroon Tide Dr City of Galax To: Oldtown St	0.16	5000	G	99%	0%	1%	0%	0%	0%	F	0.083	F	0.564	5300	G
89 Main St	From: Oldtown St City of Galax To: US 58 Stuart Dr	0.64	3000	G	98%	0%	1%	0%	0%	0%	C	0.102	F	0.561	3200	G
94 Ivanhoe Rd	From: Grayson County Line Carroll County To: Wythe County Line	9.20	1000	G	95%	2%	1%	1%	1%	0%	F	0.086	F	0.519	1100	G
97 Pipers Gap Rd	From: SR 89 Main St City of Galax To: ECL Galax	0.11	2500	G	99%	0%	1%	0%	0%	0%	C	0.095	F	0.611	2700	G
97 Pipers Gap Rd	From: ECL Galax Carroll County To: Grayson County Line	3.76	2000	G	99%	0%	0%	0%	1%	0%	C	0.091	F	0.605	2200	G
97 Pipers Gap Rd	From: Grayson County Line Carroll County To: 17-713 Pipers Gap	4.51	1000	G	99%	0%	0%	0%	1%	0%	F	0.103	F	0.518	1100	G
97 Pipers Gap Rd	From: 17-713 Pipers Gap Carroll County To: Blue Ridge Parkway															

Virginia Department of Transportation
Traffic Engineering Division
2014
Annual Average Daily Traffic Volume Estimates By Section of Route
Carroll Maintenance Area

Route	Jurisdiction	Length	AADT	QA	4Tire	Bus	-----Truck-----				QC	K Factor	QK	Dir Factor	AAWDT	QW
							2Axle	3+Axle	1Trail	2Trail						
100 Sylvatus Highway	Town of Hillsville (Maint: 17)	0.90	3200	N	94%	0%	1%	3%	2%	0%	N	0.098	N	0.524	3400	N
100 Sylvatus Highway	Carroll County	7.22	3200	G	94%	0%	1%	3%	2%	0%	C	0.098	F	0.524	3400	G
148 Chances Creek Rd	Carroll County	0.87	3000	G	95%	0%	1%	1%	3%	0%	C	0.08	F	0.504	3200	G
148 Ramp	Carroll County	0.18	750	G								0.085	F		750	G
148 Ramp	Carroll County	0.19	1700	G								0.089	F		1700	G
221 58 Reserve Blvd	City of Galax	0.47	7500	G	97%	0%	1%	1%	2%	0%	C	0.094	F	0.537	8000	G
221 58 Reserve Blvd; W Stuart Dr	City of Galax	1.10	6800	G	97%	0%	1%	1%	2%	0%	F	0.084	F	0.556	7200	G
221 58 W Stuart Dr	City of Galax	0.20	11000	G	97%	0%	1%	1%	2%	0%	F	0.088	F	0.574	12000	G
221 58 E Stuart Dr	City of Galax	0.34	14000	G	96%	0%	1%	0%	3%	0%	F	0.094	F	0.533	15000	G
221 58 E Stuart Dr	City of Galax	1.81	19000	G	96%	0%	1%	0%	3%	0%	F	0.078	F	0.504	21000	G
221 58 E Stuart Dr	City of Galax	1.10	16000	G	96%	0%	1%	0%	3%	0%	C	0.079	F	0.54	17000	G
221 58 Carrollton Pike	Carroll County	2.05	14000	G	96%	0%	1%	0%	3%	0%	F	0.084	F	0.51	15000	G
221 58 Carrollton Pike	Carroll County	1.28	16000	G	96%	0%	1%	0%	3%	0%	F	0.082	F	0.524	16000	G
221 58 Carrollton Pike	Carroll County	3.69	13000	A	96%	0%	1%	0%	3%	0%	C	0.102	A	0.515	14000	A
221 58 Carrollton Pike	Carroll County	0.72	14000	G	97%	0%	1%	1%	1%	0%	F	0.084	F	0.559	15000	G
221 58 West Stuart Dr	Town of Hillsville (Maint: 17)	2.10	14000	N	97%	0%	1%	1%	1%	0%	N	0.084	N	0.559	15000	N
221 Floyd Pike	Town of Hillsville (Maint: 17)	1.42	7000	G	96%	1%	1%	1%	2%	0%	F	0.087	F	0.535	7400	G

Virginia Department of Transportation
 Traffic Engineering Division
 2014
 Annual Average Daily Traffic Volume Estimates By Section of Route
 Carroll Maintenance Area

Route	Jurisdiction	Length	AADT	QA	4Tire	Bus	-----Truck-----				QC	K Factor	QK	Dir Factor	AAWDT	QW
							2Axle	3+Axle	1Trail	2Trail						
	From: ECL Hillsville															
221 Floyd Pike	Carroll County	0.02	7000	N	96%	1%	1%	1%	2%	0%	N	0.087	N	0.535	7400	N
	To: SR 100 East of Hillsville															
221 Floyd Pike	Carroll County	6.77	2500	G	96%	1%	1%	1%	2%	0%	F	0.093	F	0.628	2500	G
	From: 17-638 Dugspur															
221 Floyd Pike	Carroll County	3.37	2200	G	96%	1%	1%	1%	2%	0%	F	0.087	F	0.608	2300	G
	To: Floyd County Line															

Virginia Department of Transportation
Traffic Engineering Division
2014
Annual Average Daily Traffic Volume Estimates By Section of Route
Carroll Maintenance Area

Route	Length	AADT	QA	4Tire	Bus	-----Truck-----				QC	K Factor	QK	Dir Factor	AAWDT	QW	Year
						2Axle	3+Axle	1Trail	2Trail							
Carroll County																
(600) Park View Dr	0.60	120	R								NA			NA		11/18/2010
(601) Rakestown Rd	0.90	310	R								NA			NA		08/27/2010
(602) Brush Creek Rd	2.21	160	G	98%	0%	0%	1%	1%	0%	C	0.137	F	0.609	170	G	2014
(602) Byllesby Rd	3.54	90	R								NA			NA		09/09/2010
(603) Woodfield Lane	0.15	70	R								NA			NA		11/05/2013
(603) Woodfield Lane	0.49	70	R								NA			NA		11/05/2013
(603) Woodfield Lane	0.10	70	R								NA			NA		11/05/2013
(604) Liberty Hill Rd	0.60	840	R								NA			NA		08/27/2010
(605) Eagle Bottom Rd	0.28	170	R								NA			NA		08/27/2010
(606) Fries Rd	0.93	3200	G	99%	0%	0%	0%	0%	0%	C	0.095	F	0.568	3300	G	2014
(606) Dixon Rd	0.25	120	R								NA			NA		10/01/2013
(606) Dixon Rd	0.75	80	R								NA			NA		10/01/2013
(607) Fries Rd	1.30	1200	G	99%	0%	0%	0%	0%	0%	F	0.099	F	0.508	1300	G	2014
(607) Fries Rd	0.30	3300	G	99%	0%	0%	0%	0%	0%	C	0.090	F	0.632	3400	G	2014
(607) Iron Ridge Rd	4.47	150	R								NA			NA		10/01/2013
(607) Mallard Dr	0.50	80	R								NA			NA		10/01/2013
(608) Coal Creek Rd	1.90	170	G	98%	1%	1%	0%	0%	0%	C	0.126	F	0.565	170	G	2014
(608) Coal Creek Rd	1.20	270	R								NA			NA		10/05/2010
(608) Coal Creek Rd	2.68	410	R								NA			NA		10/05/2010
(608) Max Lane	0.50	80	R								NA			NA		10/16/2013
(608) Max Lane	0.30	80	R								NA			NA		10/16/2013

Virginia Department of Transportation
Traffic Engineering Division
2014
Annual Average Daily Traffic Volume Estimates By Section of Route
Carroll Maintenance Area

Route	Length	AADT	QA	4Tire	Bus	-----Truck-----				QC	K Factor	QK	Dir Factor	AAWDT	QW	Year
						2Axle	3+Axle	1Trail	2Trail							
Carroll County																
608 Max Lane	1.28	80	R			0.80 MS 17-715					NA			NA		10/16/2013
608 Max Lane	1.44	20	R			Blue Ridge Pkwy					NA			NA		10/16/2013
608 Misty Trail	0.28	220	R			Blue Ridge Pkwy					NA			NA		10/05/2010
608 Misty Trail	0.40	60	R			SR 97 Gap 17-700 Gap					NA			NA		10/16/2013
608 Misty Trail	2.40	50	R			17-893 Round Hill Rd					NA			NA		10/16/2013
608 Old Appalachian Trail	0.20	120	R			17-856 Stockner Cemetery					NA			NA		10/16/2013
608 Old Appalachian Trail	1.14	90	R			Blue Ridge Pkwy					NA			NA		10/16/2013
608 Old Appalachian Trail	0.51	90	R			1.14 ME of Pkwy					NA			NA		10/16/2013
608 Old Appalachian Trail	1.51	160	R			17-874 Cemetery Rd					NA			NA		10/29/2010
608 Ranger Rd	0.29	660	R			US 52 S, Fancy Gap Hwy US 52 N, Fancy Gap Hwy					NA			NA		10/29/2010
608 Lightning Ridge Rd	0.50	460	R			Blue Ridge Pkwy South Blue Ridge Pkwy North					NA			NA		10/29/2010
608 Lightning Ridge Rd	0.40	230	R			17-614 Elk Spur Rd					NA			NA		10/29/2010
608 Lightning Ridge Rd	1.90	310	R			17-685 Turkey Ridge Rd					NA			NA		10/29/2010
608 Lightning Ridge Rd	1.30	180	R			17-682 Winchester Dr					NA			NA		10/29/2010
608 Lightning Ridge Rd	0.19	140	R			17-679 S, Wards Gap Rd					NA			NA		10/29/2010
608 Lightning Ridge Rd	0.98	320	R			17-679 NORTH					NA			NA		10/29/2010
608 Dusty Ridge Rd	1.10	60	R			Blue Ridge Pkwy					NA			NA		10/25/2013
608 Dusty Ridge Rd	0.05	350	G	98%	1%	1%	0%	0%	0%	F	0.116	F	0.577	370	G	2014
608 Boundry Rd	0.45	70	R			17-691 S, Orchard Gap Rd					NA			NA		10/25/2013
608 Boundry Rd	1.20	50	R			17-670 Gap					NA			NA		10/25/2013
608 Groundhog Mountain Rd	2.06	70	R			17-648 Willis Gap Rd					NA			NA		12/03/2010
608 Pilot View Rd	1.00	80	R			17-641 Doe Run Rd					NA			NA		10/25/2013
608 Pilot View Rd	0.41	80	R			1.00 MS 17-641					NA			NA		10/25/2013
608 Pilot View Rd	0.85	80	R			17-633 Keno Rd					NA			NA		10/25/2013
						0.85 MS 17-633										

Virginia Department of Transportation
Traffic Engineering Division
2014
Annual Average Daily Traffic Volume Estimates By Section of Route
Carroll Maintenance Area

Route	Length	AADT	QA	4Tire	Bus	-----Truck-----				QC	K Factor	QK	Dir Factor	AAWDT	QW	Year
						2Axle	3+Axle	1Trail	2Trail							
Carroll County																
(608) Pilot View Rd	0.08	80	R			0.85 MS 17-633					NA			NA		10/25/2013
(608) Pilot View Rd	0.11	80	R			0.93 MS 17-633					NA			NA		10/25/2013
(608) Pilot View Rd	1.00	200	R			17-639 Spencers Mill Rd					NA			NA		10/25/2013
						17-631; 70-608										
(609) Peaks Mountain Rd	0.60	290	R			Grayson County Line					NA			NA		08/12/2010
						17-608 Coal Creek Rd										
(610) Terrys Mill Rd	2.36	110	G	95%	1%	0%	1%	2%	0%	F	0.165	F	0.6	110	G	2014
(610) Terrys Mill Rd	0.66	220	G	95%	1%	0%	1%	2%	0%	F	0.141	F	0.611	230	G	2014
						17-634 E, Hurricane Ridge Rd										
(610) Terrys Mill Rd	0.50	280	G	95%	1%	0%	1%	2%	0%	C	0.117	F	0.632	300	G	2014
						17-634 W, Germantown Rd										
						US 58 Danville Pike										
(611) Sunnyvale Rd	1.60	140	R			17-753 Double Cabin Rd					NA			NA		08/25/2010
(611) Deepwater Rd	1.20	80	R			17-764 Panther Creek Rd					NA			NA		08/25/2010
(611) Deepwater Rd	4.90	60	R			0.20 MN 17-755					NA			NA		08/25/2010
						Floyd County Line										
(612) Foothills Rd	1.56	50	R			Grayson County Line					NA			NA		10/14/2013
(612) Coleman Ridge Rd	1.34	140	R			Blue Ridge Pkwy					NA			NA		10/05/2010
						17-608 Coal Creek Rd										
(613) Greasy Creek Rd	1.00	30	R			17-619 Phillips Rd; Greasy Creek Rd					NA			NA		09/25/2013
(613) Greasy Creek Rd	1.00	20	R			1.00 MN 17-619					NA			NA		09/25/2013
						Floyd County Line										
(614) Elk Spur Rd	0.89	190	R			Dead End					NA			NA		10/25/2013
(614) Elk Spur Rd	1.81	180	R			0.89 MW Dead End					NA			NA		10/25/2013
						17-608 Lightning Ridge Rd										
(615) Little Valley Rd	1.30	20	R			17-610; 17-645					NA			NA		10/25/2013
						17-616 Sunflower Rd										
(616) Sunflower Rd	1.40	90	R			17-645 Woodstock Rd					NA			NA		10/25/2013
(616) Sunflower Rd	1.38	60	R			17-615 Little Valley Rd					NA			NA		10/25/2013
						17-610 Terrys Mill Rd										
(617) Fireside Dr	1.10	130	R			17-814 Fireside Dr; Trillium Rd					NA			NA		11/19/2013
						17-632 Maple Shade Rd										
(618) Worrell Memorial	0.60	210	R			17-643 Oakwood Rd					NA			NA		10/25/2013
						17-645 S, Stone Mountain Rd										

Virginia Department of Transportation
Traffic Engineering Division
2014
Annual Average Daily Traffic Volume Estimates By Section of Route
Carroll Maintenance Area

Route	Length	AADT	QA	4Tire	Bus	-----Truck-----				QC	K Factor	QK	Dir Factor	AAWDT	QW	Year
						2Axle	3+Axle	1Trail	2Trail							
Carroll County																
From: 618 Manor House Dr	1.34	70	R			17-645 N, Stone Mountain Rd					NA			NA		11/18/2010
To: 618 Manor House Dr	0.30	60	R			1.34 ME 17-645					NA			NA		11/18/2010
From: 618 Pine Branch Rd	1.30	50	R			17-638 S, Bells spur Rd 17-638 N, Bells spur Rd					NA			NA		11/19/2013
To: 618 Pine Branch Rd	0.30	100	R			17-634 Germantown Rd					NA			NA		11/18/2010
From: 619 Greasy Creek Rd	1.40	40	R			Floyd County Line					NA			NA		09/25/2013
To: 619 Phillips Rd	0.30	60	R			17-613 Phillips Rd 17-613 Greasy Creek Rd					NA			NA		09/25/2013
From: 620 Old Pipers Gap Rd	0.33	1000	G	95%	0%	1%	1%	2%	0%	F	0.09	F	0.505	1100	G	2014
To: 620 Old Pipers Gap Rd	2.55	1400	G	95%	0%	1%	1%	2%	0%	C	0.093	F	0.510	1500	G	2014
From: 620 Lambsburg Rd	1.67	1400	G	98%	0%	0%	1%	0%	0%	C	0.094	F	0.601	1500	G	2014
To: 620 Lambsburg Rd	2.93	510	G	98%	0%	0%	1%	0%	0%	F	0.105	F	0.556	540	G	2014
From: 620 Crooked Creek Rd	2.75	260	R			I-77					NA			NA		08/12/2010
To: 620 Harrison Ridge Rd	1.89	90	R			17-683 Milestone Rd					NA			NA		11/06/2013
From: 620 Forest Oak Rd	1.15	50	R			17-712 Forest Oak Rd					NA			NA		11/06/2013
To: 620 Forest Oak Rd	0.20	70	R			17-711 Apache Rd					NA			NA		11/06/2013
From: 620 Forest Oak Rd	0.79	120	R			0.20 MN 17-711					NA			NA		11/06/2013
To: 620 Forest Oak Rd	1.08	290	R			17-710 Daisy Rd					NA			NA		11/06/2013
From: 620 Forest Oak Rd	0.65	750	R			17-802 N, Waterberry Rd					NA			NA		08/12/2010
To: 620 Coulson Church Rd	0.47	2500	G	98%	0%	1%	0%	0%	0%	F	0.085	F	0.51	2700	G	2014
From: 620 Coulson Church Rd	4.40	2100	G	98%	0%	1%	0%	0%	0%	C	0.083	F	0.538	2200	G	2014
To: 620 Coulson Church Rd	0.75	2400	G	98%	0%	1%	0%	0%	0%	F	0.082	F	0.581	2500	G	2014
From: 620 Coulson Church Rd	0.76	860	G	97%	0%	1%	1%	0%	0%	F	0.085	F	0.531	900	G	2014
To: 620 Coulson Church Rd	0.46	840	G	97%	0%	1%	1%	0%	0%	F	0.088	F	0.547	890	G	2014
From: 620 Coulson Church Rd	1.50	1100	G	97%	0%	1%	1%	0%	0%	C	0.096	F	0.533	1100	G	2014
To: 620 Coulson Church Rd						I-77										
From: 620 Coulson Church Rd						17-932 Kaywood Dr										
To: 620 Coulson Church Rd						17-740 Reserve Rd										
From: 620 Coulson Church Rd						US 52 Poplar Camp Rd										

Virginia Department of Transportation
Traffic Engineering Division
2014
Annual Average Daily Traffic Volume Estimates By Section of Route
Carroll Maintenance Area

Route	Length	AADT	QA	4Tire	Bus	-----Truck-----				QC	K Factor	QK	Dir Factor	AAWDT	QW	Year
						2Axle	3+Axle	1Trail	2Trail							
Carroll County																
(620) Ramp	0.21	2500	G								0.091	F		2500	G	2014
(620) Ramp	0.27	1700	G								0.071	F		1700	G	2014
(620) Ramp	0.24	480	G								0.112	F		480	G	2014
(620) Ramp	0.18	760	G								NA			760	G	2014
(621) Farmers Circle	0.25	10	R								NA			NA		11/06/2013
(622) Indian Valley Rd	2.10	460	G	96%	0%	2%	1%	1%	0%	C	0.11	F	0.546	490	G	2014
(623) Borderline Rd	0.30	30	R								NA			NA		09/25/2013
(623) Borderline Rd	0.10	70	R								NA			NA		09/25/2013
(624) Soap Ridge Rd	0.90	50	R								NA			NA		09/25/2013
(624) Nester School Rd	2.60	50	R								NA			NA		09/25/2013
(625) Brannon Rd	0.80	40	R								NA			NA		09/25/2013
(625) Brannon Rd	1.60	30	R								NA			NA		09/25/2013
(626) Childress Rd	2.20	40	R								NA			NA		09/25/2013
(626) Adams Branch Rd	0.70	46	R								NA			NA		09/25/2013
(627) Adams Branch Rd	1.40	30	R								NA			NA		09/25/2013
(627) Caroline Rd	0.50	30	R								NA			NA		09/25/2013
(628) Burkes Fork Rd	3.50	60	R								NA			NA		09/25/2013
(628) Burkes Fork Rd	1.50	40	R								NA			NA		11/05/2013
(628) Burkes Fork Rd	0.90	70	R								NA			NA		11/05/2013
(629) Long Mountain Rd	0.40	40	R								NA			NA		11/05/2013

Virginia Department of Transportation
Traffic Engineering Division
2014
Annual Average Daily Traffic Volume Estimates By Section of Route
Carroll Maintenance Area

Route	Length	AADT	QA	4Tire	Bus	-----Truck-----				QC	K Factor	QK	Dir Factor	AAWDT	QW	Year
						2Axle	3+Axle	1Trail	2Trail							
Carroll County																
(630) Fishermans Lane	0.28	10	R								NA			NA		11/05/2013
(630) Butterfly Rd	0.55	30	R								NA			NA		11/05/2013
(630) Hylton Rd	2.00	20	R								NA			NA		11/05/2013
(631) Old Mill Rd	1.50	220	R								NA			NA		11/18/2010
(632) Maple Shade Rd	1.28	380	R								NA			NA		11/19/2013
(633) Keno Rd	0.80	90	R								NA			NA		10/25/2013
(633) Keno Rd	1.60	90	R								NA			NA		10/25/2013
(634) Germantown Rd	1.10	30	R								NA			NA		11/19/2013
(634) Germantown Rd	0.59	230	G	97%	0%	1%	0%	1%	0%	C	0.098	F	0.6	240	G	2014
(634) Hurricane Ridge Rd	0.10	140	R								NA			NA		11/18/2010
(635) Hebron Rd	0.40	2200	G	99%	0%	1%	0%	0%	0%	F	0.096	F	0.608	2300	G	2014
(635) Hebron Rd	3.40	1800	G	99%	0%	1%	0%	0%	0%	C	0.096	F	0.591	1800	G	2014
(635) Hebron Rd	1.00	860	G	99%	0%	1%	0%	0%	0%	F	0.107	F	0.582	900	G	2014
(635) Pot Rock Rd	2.09	220	G	99%	0%	1%	0%	0%	0%	F	0.096	F	0.633	230	G	2014
(635) Pot Rock Rd	1.25	170	G	99%	0%	1%	0%	0%	0%	F	0.116	F	0.674	180	G	2014
(635) Fowlers Ferry Rd	2.90	70	R								NA			NA		09/20/2013
(635) Stoots Mountain Rd	3.40	20	R								NA			NA		09/20/2013
(635) Van Lue Rd	0.55	60	R								NA			NA		09/20/2013
(636) Loafers Rest	0.70	40	R								NA			NA		09/20/2013
(636) Loafers Rest	0.90	170	R								NA			NA		09/20/2013
(636) Loafers Rest	0.40	380	R								NA			NA		09/20/2013
(637) High Ridge Rd	0.33	30	R								NA			NA		09/17/2013

Virginia Department of Transportation
Traffic Engineering Division
2014
Annual Average Daily Traffic Volume Estimates By Section of Route
Carroll Maintenance Area

Route	Length	AADT	QA	4Tire	Bus	-----Truck-----				QC	K Factor	QK	Dir Factor	AAWDT	QW	Year
						2Axle	3+Axle	1Trail	2Trail							
Carroll County																
637	Greenbriar Rd	0.30	80	R							NA			NA		09/17/2013
						From: 17-750 Quick Rd										
						To: 0.30 MN 17-750										
637	Greenbriar Rd	0.45	60	R							NA			NA		09/14/2010
						From: Wythe County Line										
						To: 17-672 Huff Hill Rd										
638	Huff Hill Rd	1.40	20	R							NA			NA		09/25/2013
						From: 17-763 Hunters Ridge Rd										
638	Hunters Ridge Rd	2.32	150	R							NA			NA		08/17/2010
						From: US 221 Floyd Pike										
638	Dugspur Rd	2.40	300	G	96%	3%	1%	0%	0%	F	0.107	F	0.73	310	G	2014
						From: 17-625 Brannon Rd										
638	Dugspur Rd	3.30	250	G	96%	3%	1%	0%	0%	F	0.108	F	0.548	260	G	2014
						From: 17-628 Burkes Fork Rd										
638	Dugspur Rd	3.92	210	G	96%	3%	1%	0%	0%	F	0.110	F	0.741	230	G	2014
						From: 17-652 Hereford Rd										
638	Dugspur Rd	1.70	260	G	96%	3%	1%	0%	0%	F	0.12	F	0.65	270	G	2014
						From: US 58 Danville Pike										
638	Bellspur Rd	3.90	210	G	96%	3%	1%	0%	0%	C	0.121	F	0.586	220	G	2014
						From: 17-631 Old Mill Rd										
638	Bellspur Rd	0.80	150	G	96%	3%	1%	0%	0%	F	0.128	F	0.578	160	G	2014
						From: 17-600; 70-638										
						From: 17-647 Canas Circle										
639	Ben Ridge Rd	1.30	10	R							NA			NA		10/25/2013
						From: 17-640 Keno Rd; 17-643 Rome Dr										
						From: 17-643 S, Rome Dr										
639	Little Bit Rd	1.60	60	R							NA			NA		10/25/2013
						From: 17-633 S, Keno Rd										
						From: 17-633 N, Keno Rd										
639	Spencers Mill Rd	0.45	100	R							NA			NA		11/18/2010
						From: Blue Ridge Pkwy										
639	Spencers Mill Rd	0.25	120	R							NA			NA		11/18/2010
						From: 17-608 Pilot View Rd										
						From: 17-608; 17-677										
640	Parkside Dr	0.80	160	R							NA			NA		09/17/2010
						From: 17-691 Orchard Gap Rd										
640	Keno Rd	0.28	230	G	99%	0%	1%	0%	0%	C	0.117	F	0.556	240	G	2014
						From: 17-670 W, Snake Creek Rd										
640	Keno Rd	1.92	230	G	99%	0%	1%	0%	0%	F	0.097	F	0.544	250	G	2014
						From: 17-648 Willis Gap Rd										
640	Keno Rd	0.80	230	G	99%	0%	1%	0%	0%	F	0.097	F	0.509	240	G	2014
						From: 17-647 E, Worrell Memorial Rd										
640	Keno Rd	1.10	180	R							NA			NA		11/18/2010
						From: 17-639; 17-643 W										
640	Keno Rd	0.40	120	R							NA			NA		10/25/2013
						From: 17-643 E, Oakwood Rd										
640	Keno Rd	1.80	60	R							NA			NA		10/25/2013
						From: 17-633 Keno Rd										
640	Keno Rd	0.70	70	R							NA			NA		10/25/2013
						From: 17-631 Old Mill Rd										
						From: 17-608 Pilot View Rd										
641	Doe Run Rd	0.70	90	R							NA			NA		10/25/2013
						From: 17-643 Rome Dr										

Virginia Department of Transportation
Traffic Engineering Division
2014
Annual Average Daily Traffic Volume Estimates By Section of Route
Carroll Maintenance Area

Route	Length	AADT	QA	4Tire	Bus	-----Truck-----				QC	K Factor	QK	Dir Factor	AAWDT	QW	Year
						2Axle	3+Axle	1Trail	2Trail							
Carroll County																
(641) Doe Run Rd	1.44	140	R									NA		NA		10/25/2013
(642) Brady Pike	1.10	70	R									NA		NA		10/25/2013
(643) Rome Dr	1.05	130	R									NA		NA		11/18/2010
(643) Oakwood Rd	2.90	160	R									NA		NA		10/25/2013
(643) Excelsior School Rd	0.40	160	R									NA		NA		11/04/2010
(644) Hollow Tree Rd	0.70	70	R									NA		NA		10/25/2013
(645) Stone Mountain Rd	3.88	440	R									NA		NA		11/18/2010
(645) Woodstock Rd	0.20	160	R									NA		NA		11/18/2010
(645) Woodstock Rd	0.20	110	R									NA		NA		10/25/2013
(645) Woodstock Rd	1.40	90	R									NA		NA		10/25/2013
(646) Cardinal Circle	0.60	20	R									NA		NA		10/25/2013
(647) Canas Circle	0.60	30	R									NA		NA		10/25/2013
(647) Worrell Memorial Rd	0.60	210	R									NA		NA		11/04/2010
(647) Pipestream Rd	0.80	40	R									NA		NA		10/25/2013
(648) Willis Gap Rd	1.30	210	R									NA		NA		10/25/2013
(648) Windover Rd	0.50	70	R									NA		NA		10/25/2013
(648) Windover Rd	0.80	46	R									NA		NA		10/25/2013
(648) Excelsior School Rd	2.33	180	R									NA		NA		11/04/2010
(649) Vass Mill Rd	0.40	30	R									NA		NA		11/05/2013
(649) Vass Mill Rd	1.00	30	R									NA		NA		11/05/2013
(650) Kinzer Rd	1.80	80	R									NA		NA		11/14/2013

Virginia Department of Transportation
Traffic Engineering Division
2014
Annual Average Daily Traffic Volume Estimates By Section of Route
Carroll Maintenance Area

Route	Length	AADT	QA	4Tire	Bus	-----Truck-----				QC	K Factor	QK	Dir Factor	AAWDT	QW	Year
						2Axle	3+Axle	1Trail	2Trail							
Carroll County																
(651) Gibson Knob Rd	1.20	70	R			From: US 58 Danville Pike					NA			NA		11/05/2013
						To: 1.20 MN US 58										
(651) Gibson Knob Rd	0.30	60	R			From: 17-652 Hereford Rd					NA			NA		09/17/2010
						To: 17-654 Laurel Fork Rd										
(652) Hereford Rd	0.50	48	R			From: 17-651 Gibson Knob Rd					NA			NA		11/05/2013
						To: 17-638 Dugspur Rd										
(652) Hereford Rd	0.80	40	R			From: US 58 Danville Pike					NA			NA		11/05/2013
						To: 17-654 Laurel Fork Rd										
(653) Dust Trail Rd	1.51	47	R			From: 17-677 Crooked Oak Rd					NA			NA		11/05/2013
						To: 17-813 Nursery Rd; Calvary Way										
(654) Laurel Fork Rd	0.56	130	R			From: 17-659 Bear Creek Rd					NA			NA		11/05/2013
						To: 0.10 MN 17-659										
(654) Laurel Fork Rd	0.10	30	R			From: 17-653 Dust Trail Rd					NA			NA		11/05/2013
						To: 17-652 Hereford Rd										
(654) Laurel Fork Rd	1.10	40	R			From: 17-664 Silverleaf Rd					NA			NA		09/17/2010
						To: Dead End										
(654) Laurel Fork Rd	0.10	40	R			From: 17-656 Pineview Rd					NA			NA		11/05/2013
						To: 17-638 Dugspur Rd										
(654) Laurel Fork Rd	2.50	40	R			From: 1.00 MS 17-638					NA			NA		11/05/2013
						To: 17-628 Burkes Fork Rd										
(655) Chisholm Creek Rd	0.75	60	R			From: US 58 Danville Pike					NA			NA		11/05/2013
						To: 0.03 MS US 58										
(655) Pineview Rd	1.00	90	R			From: 17-779 Rollingwood Lane					NA			NA		11/05/2013
						To: Dead End										
(656) Pineview Rd	0.90	50	R			From: Dead End					NA			NA		10/01/2013
						To: 0.27 MN Dead End										
(656) Link Rd	0.03	30	R			From: SR 94 Ivanhoe Rd					NA			NA		10/01/2013
						To: 17-654 Laurel Fork Rd										
(657) Link Dr	0.40	46	R			From: 17-654 Laurel Fork Rd					NA			NA		11/05/2013
						To: Dead End										
(657) Rollingwood Dr	0.30	30	R			From: Dead End					NA			NA		11/05/2013
						To: Dead End										
(657) Trestle Rd	0.27	40	R			From: 17-664 Silverleaf Rd					NA			NA		11/05/2013
						To: 17-628 Burkes Fork Rd										
(658) Trestle Rd	0.48	110	R			From: 17-654 Laurel Fork Rd					NA			NA		11/05/2013
						To: Dead End										
(658) Bear Creek Rd	1.20	60	R			From: Dead End					NA			NA		11/05/2013
						To: Dead End										
(659) Fairhaven Rd	0.50	20	R			From: 17-664 Silverleaf Rd					NA			NA		11/05/2013
						To: 17-628 Burkes Fork Rd										
(660) Fairhaven Rd	1.20	40	R			From: 17-628 Burkes Fork Rd					NA			NA		11/05/2013

Virginia Department of Transportation
Traffic Engineering Division
2014
Annual Average Daily Traffic Volume Estimates By Section of Route
Carroll Maintenance Area

Route	Length	AADT	QA	4Tire	Bus	-----Truck-----				QC	K Factor	QK	Dir Factor	AAWDT	QW	Year	
						2Axle	3+Axle	1Trail	2Trail								
Carroll County																	
661	Marian Rd	2.90	10	R										NA	NA	11/05/2013	
662	Poplar Hill Dr	1.99	50	R										NA	NA	09/25/2013	
662	Poplar Hill Dr	2.68	120	R										NA	NA	09/25/2013	
663	River Rd	4.00	50	R										NA	NA	11/05/2013	
664	Silverleaf Rd	1.80	200	G	97%	0%	1%	1%	0%	0%	C	0.12	F	0.556	210	G	2014
664	Silverleaf Rd	3.78	140	R										NA	NA	09/17/2010	
664	Silverleaf Rd	1.00	70	R										NA	NA	11/05/2013	
664	Silverleaf Rd	0.60	90	R										NA	NA	11/05/2013	
665	Walkers Knob Rd	0.40	50	R										NA	NA	10/03/2013	
665	Walkers Knob Rd	1.00	120	R										NA	NA	10/03/2013	
666	Bent Nail Rd	0.80	60	R										NA	NA	10/31/2013	
666	Bent Nail Rd	1.40	120	R										NA	NA	10/31/2013	
666	Bent Nail Rd	1.54	30	R										NA	NA	10/31/2013	
666	Collier School Rd	0.96	100	R										NA	NA	10/31/2013	
667	Spurlin Ranch Rd	0.17	10	R										NA	NA	10/22/2013	
Town of Hillsville																	
668	Virginia St	0.83	920	R										NA	NA	10/11/2013	
668	Cavalier Dr	0.35	580	R										NA	NA	10/11/2013	
668	Cavalier Dr	0.06	360	R										NA	NA	10/11/2013	
Carroll County																	
668	Cavalier Dr	3.09	190	R										NA	NA	10/11/2013	
668	Hayfield Rd	0.49	280	R										NA	NA	09/17/2013	
668	Hayfield Rd	0.07	120	R										NA	NA	09/17/2013	

Virginia Department of Transportation
Traffic Engineering Division
2014
Annual Average Daily Traffic Volume Estimates By Section of Route
Carroll Maintenance Area

Route	Length	AADT	QA	4Tire	Bus	-----Truck-----				QC	K Factor	QK	Dir Factor	AAWDT	QW	Year
						2Axle	3+Axle	1Trail	2Trail							
Carroll County																
(668) Hayfield Rd	0.73	100	R			0.07 MN 17-812					NA			NA		08/17/2010
						17-886 Island Creek Dr										
(669) Camelot Lane	0.25	10	R			Dead End					NA			NA		12/03/2013
(669) Spring Willow Dr	1.20	510	R			US 58 Danville Pike					NA			NA		09/17/2010
(669) Hard Scuffle Rd	0.60	770	R			17-668 Cavalier Dr					NA			NA		09/17/2010
						US 221; SR 100										
(670) Willow Hill Rd	0.73	70	R			70-677 County Line Rd					NA			NA		12/03/2010
(670) Volunteer Rd	0.10	40	R			17-734 Willow Hill Rd					NA			NA		11/14/2013
(670) Willow Hill Rd	0.65	80	R			Patrick County Line; Gap Patrick County Line					NA			NA		11/14/2013
(670) Snake Creek Rd	4.57	480	G	97%	0%	2%	0%	1%	0%	C	0.089	F	0.531	510	G	2014
						17-640 Keno Rd										
(670) Snake Creek Rd	4.68	700	G	98%	0%	1%	0%	0%	0%	C	0.082	F	0.508	730	G	2014
						17-674 S, Red Hill Rd 17-674 S; Raindrop Rd										
						ECL Hillsville										
Town of Hillsville																
(670) Snake Creek Rd	0.11	700	N	98%	0%	1%	0%	0%	0%	N	0.082	N	0.508	730	N	2014
						ECL Hillsville										
						US 58 Danville Pike										
Carroll County																
(671) Newmantown Rd	3.10	50	R			17-638 Dugspur Rd					NA			NA		09/25/2013
						17-624 Nester School Rd										
(672) New Hope Rd	0.30	30	R			Dead End					NA			NA		09/25/2013
(672) New Hope Rd	0.20	40	R			0.30 MN Dead End					NA			NA		09/25/2013
(672) Huff Hill Rd	1.60	70	R			US 221 Floyd Pike					NA			NA		09/25/2013
						17-638 Huff Hill Rd										
(673) Pilgrims Trail	1.40	80	R			US 58 Danville Pike					NA			NA		09/17/2010
(673) Pilgrims Trail	0.10	30	R			17-899 Shemp Hollow Rd					NA			NA		11/19/2013
(673) Pilgrims Trail	1.80	30	R			0.10 MN 17-899					NA			NA		09/17/2010
(674) Red Hill Rd	2.80	140	R			US 221 Floyd Pike					NA			NA		09/17/2010
						17-685 Skyview Dr										
(674) Red Hill Rd	2.70	180	R			17-670 Snake Creek Rd					NA			NA		10/22/2013
						US 58 Danville Pike										
(675) Sunnyside Rd	1.60	100	R			17-702 Stable Rd					NA			NA		11/02/2010
						US 52 N, Fancy Gap Hwy										
(675) Westover Rd	1.10	360	R			US 52 S, Fancy Gap Hwy					NA			NA		11/02/2010
						17-670 Snake Creek Rd										

Virginia Department of Transportation
Traffic Engineering Division
2014
Annual Average Daily Traffic Volume Estimates By Section of Route
Carroll Maintenance Area

Route	Length	AADT	QA	4Tire	Bus	-----Truck-----				QC	K Factor	QK	Dir Factor	AAWDT	QW	Year
						2Axle	3+Axle	1Trail	2Trail							
Carroll County																
(675) Chaparal Rd	1.20	80	R													10/31/2013
(676) Bluestone Rd	0.73	120	R													10/31/2013
(677) Thunder Ridge Rd	1.00	290	R													11/02/2010
(677) Crooked Oak Rd	1.65	140	G	97%	0%	1%	1%	1%	0%	C	0.134	F	0.524	140	G	2014
(677) White Stone Rd	0.80	100	R													10/22/2013
(678) Old Dominion Rd	0.60	140	R													10/15/2010
(679) Wards Gap Rd	2.86	540	G	99%	0%	1%	0%	1%	0%	F	0.099	F	0.55	570	G	2014
(679) Wards Gap Rd	0.68	1200	G	99%	0%	1%	0%	1%	0%	C	0.093	F	0.516	1200	G	2014
(679) Wards Gap Rd	1.29	780	G	99%	0%	1%	0%	1%	0%	F	0.098	F	0.562	830	G	2014
(679) Wards Gap Rd	1.55	450	G	99%	0%	1%	0%	1%	0%	F	0.113	F	0.54	470	G	2014
(679) Wards Gap Rd	0.70	190	R													12/03/2010
(679) Wards Gap Rd	0.69	160	R													10/25/2013
(679) Wards Gap Rd	1.65	30	R													10/25/2013
(679) Horton Rd	0.38	140	R													10/29/2010
(679) Horton Rd	0.24	90	R													10/29/2010
(679) Windgate Dr	1.32	100	R													10/29/2010
(680) Buffalo View Rd	1.38	160	G	98%	0%	1%	1%	1%	0%	F	0.125	F	0.66	170	G	2014
(680) Crooked Oak Rd	0.96	330	G	98%	0%	1%	1%	1%	0%	C	0.106	F	0.615	350	G	2014
(681) Quarry Rd	0.70	230	R													10/22/2013
(681) Quarry Rd	1.10	40	R													10/22/2013
(682) Winchester Dr	3.46	590	R													10/29/2010

Virginia Department of Transportation
Traffic Engineering Division
2014
Annual Average Daily Traffic Volume Estimates By Section of Route
Carroll Maintenance Area

Route	Length	AADT	QA	4Tire	Bus	-----Truck-----				QC	K Factor	QK	Dir Factor	AAWDT	QW	Year
						2Axle	3+Axle	1Trail	2Trail							
Carroll County																
682	Winchester Dr	1.11	80	R							NA			NA		10/22/2013
683	Poplar Knob Rd	0.93	820	G	99%	0%	1%	0%	0%	C	0.102	F	0.605	860	G	2014
683	Poplar Knob Rd	2.10	370	G	99%	0%	1%	0%	0%	F	0.097	F	0.564	390	G	2014
683	Sleepy Hollow Rd	0.50	170	R							NA			NA		10/14/2013
683	Sleepy Hollow Rd	1.11	170	R							NA			NA		10/14/2013
683	Sleepy Hollow Rd	0.80	170	R							NA			NA		10/14/2013
683	Milestone Rd	1.60	480	R							NA			NA		10/14/2013
683	Milford Rd	1.00	20	R							NA			NA		10/14/2013
683	Beamers Knob Rd	1.90	70	R							NA			NA		10/14/2013
683	Beamers Knob Rd	0.69	30	R							NA			NA		10/22/2013
683	Beamers Knob Rd	2.33	30	R							NA			NA		10/22/2013
683	Beamers Knob Rd	0.15	40	R							NA			NA		10/22/2013
683		1.20	30	R							NA			NA		09/22/2010
683		0.28	270	R							NA			NA		09/22/2010
683		0.11	140	R							NA			NA		09/22/2010
683		0.84	140	R							NA			NA		09/22/2010
683		1.27	250	R							NA			NA		10/29/2010
683	Turners Spur Rd	2.82	100	R							NA			NA		10/22/2013
683	Greenbury Rd	1.35	210	R							NA			NA		10/22/2013
684	Dixie Trail	0.40	50	R							NA			NA		10/22/2013
684	Dixie Trail	1.10	30	R							NA			NA		10/22/2013
685	Turkey Ridge Rd	0.15	210	R							NA			NA		10/29/2010
685	Skyview Dr	0.15	140	R							NA			NA		10/29/2010

Virginia Department of Transportation
Traffic Engineering Division
2014
Annual Average Daily Traffic Volume Estimates By Section of Route
Carroll Maintenance Area

Route	Length	AADT	QA	4Tire	Bus	-----Truck-----				QC	K Factor	QK	Dir Factor	AAWDT	QW	Year
						2Axle	3+Axle	1Trail	2Trail							
Carroll County																
(685) Skyview Dr	1.10	190	R			From: 17-683 Turners Spur Rd					NA			NA		10/29/2010
(685) Skyview Dr	0.80	360	R			To: 17-674 Red Hill Rd					NA			NA		10/29/2010
(685) Winding Ridge Rd	0.40	600	R			From: US 52 N, Fancy Gap Hwy					NA			NA		09/22/2010
(685) Winding Ridge Rd	1.09	40	R			To: 17-697 Reedside Dr					NA			NA		10/31/2013
(685) Winding Ridge Rd	0.29	40	R			From: 1.09 MN 17-697					NA			NA		10/31/2013
(685) Winding Ridge Rd	0.61	40	R			To: 1.38 MN 17-697					NA			NA		10/31/2013
(685) Baltimore Rd	1.70	50	R			From: 17-704 Baltimore Rd					NA			NA		10/31/2013
(685) Baltimore Rd	1.03	60	R			To: 17-704 Winding Ridge Rd					NA			NA		10/31/2013
(685) Baltimore Rd	1.70	60	R			From: 1.70 MW 17-704					NA			NA		10/31/2013
(685) Baltimore Rd	1.03	60	R			To: 17-702 Stable Rd					NA			NA		10/31/2013
(686) Epworth Rd	0.60	2300	G	98%	0%	1%	0%	1%	0%	C	0.094	F	0.632	2400	G	2014
(686) Epworth Rd	1.52	1600	G	98%	0%	1%	0%	1%	0%	F	0.101	F	0.681	1700	G	2014
(686) Epworth Rd	0.71	1400	G	98%	0%	1%	0%	1%	0%	F	0.107	F	0.664	1500	G	2014
(687) Fish Lake Rd	2.06	560	R			From: 17-686 Epworth Rd					NA			NA		10/15/2010
(687) Fish Lake Rd	2.06	560	R			To: 17-679 Wards Gap Rd					NA			NA		10/15/2010
(688) Firehouse Rd	0.64	330	R			From: US 52 Fancy Gap Hwy					NA			NA		10/19/2010
(688) Meadow Brook Rd	0.05	330	R			To: 0.64 MS US 52					NA			NA		10/29/2013
(688) Meadow Brook Rd	0.06	330	R			From: 0.69 MS US 52					NA			NA		10/29/2013
(688) Meadow Brook Rd	2.41	210	R			To: 17-965 Pheasant Ridge Rd					NA			NA		10/19/2010
(688) Meadow Brook Rd	0.30	230	R			From: 17-913 Parkview Dr					NA			NA		10/19/2010
(688) Meadow Brook Rd	0.98	240	R			To: 17-912 Flint Hill Rd					NA			NA		10/19/2010
(688) Little Bear Trail	1.30	170	R			From: 17-691 Bear Trail					NA			NA		10/19/2010
(688) Wisler Rd	1.13	20	R			To: US 52 Fancy Gap Hwy					NA			NA		10/16/2013
(688) Firehouse Rd	0.85	440	R			From: 17-691 Flower Gap Rd					NA			NA		10/19/2010
(688) Firehouse Rd	0.85	440	R			To: 17-800 Peakview Rd					NA			NA		10/19/2010
(689) Ballpark Dr	0.38	250	R			From: Dead End					NA			NA		11/04/2010
(689) Ballpark Dr	0.38	250	R			To: 17-706 Farmers Market Dr					NA			NA		11/04/2010
(690) Brushy Fork Rd	3.20	750	G	95%	0%	1%	2%	2%	0%	C	0.092	F	0.622	790	G	2014
(690) Brushy Fork Rd	3.20	750	G	95%	0%	1%	2%	2%	0%	C	0.092	F	0.622	790	G	2014

Virginia Department of Transportation
Traffic Engineering Division
2014
Annual Average Daily Traffic Volume Estimates By Section of Route
Carroll Maintenance Area

Route	Length	AADT	QA	4Tire	Bus	-----Truck-----				QC	K Factor	QK	Dir Factor	AAWDT	QW	Year
						2Axle	3+Axle	1Trail	2Trail							
Carroll County																
(691) Flower Gap Rd	2.24	600	G	99%	0%	0%	0%	0%	0%	F	0.094	F	0.518	630	G	2014
(691) Flower Gap Rd	0.60	410	G	99%	0%	0%	0%	0%	0%	F	0.110	F	0.569	430	G	2014
(691) Flower Gap Rd	0.43	740	G	99%	0%	0%	0%	0%	0%	F	0.102	F	0.549	770	G	2014
(691) Flower Gap Rd	0.81	1200	G	99%	0%	0%	0%	0%	0%	C	0.101	F	0.512	1200	G	2014
(691) Bear Trail	6.26	570	R									NA		NA		10/19/2010
(691) Orchard Gap Rd	0.55	410	R									NA		NA		10/19/2010
(691) Orchard Gap Rd	3.00	280	G	98%	0%	1%	0%	0%	0%	C	0.114	F	0.686	300	G	2014
(691) Orchard Gap Rd	0.40	200	G	98%	0%	1%	0%	0%	0%	F		NA		210	G	2014
(692) Sandy Ridge Rd	4.81	470	R									NA		NA		10/13/2010
(692) Apple Ridge Rd	1.10	250	R									NA		NA		10/15/2010
(692) Apple Ridge Rd	0.44	80	R									NA		NA		10/29/2013
(692) Apple Ridge Rd	1.06	60	R									NA		NA		10/15/2010
(693) Sylvatus Smith Rd	3.20	280	R									NA		NA		09/17/2013
(694) Old Wildcat Trail	0.70	10	R									NA		NA		09/25/2013
(695) Chestnut Grove Rd	0.60	350	R									NA		NA		10/07/2010
(695) Chestnut Grove Rd	0.40	310	R									NA		NA		10/07/2010
(696) Holly Grove Rd	1.30	370	R									NA		NA		11/06/2013
(696) Holly Grove Rd	1.65	680	R									NA		NA		10/07/2010
(697) Reedsides Dr	0.60	130	R									NA		NA		09/22/2010
(697) Reedsides Dr	1.00	80	R									NA		NA		09/22/2010
(697) Reedsides Dr	0.75	180	R									NA		NA		09/22/2010
(698) Good Hope Rd	0.20	40	R									NA		NA		11/06/2013

Virginia Department of Transportation
Traffic Engineering Division
2014
Annual Average Daily Traffic Volume Estimates By Section of Route
Carroll Maintenance Area

Route	Length	AADT	QA	4Tire	Bus	-----Truck-----				QC	K Factor	QK	Dir Factor	AAWDT	QW	Year
						2Axle	3+Axle	1Trail	2Trail							
Carroll County																
(698) Spring Bud Dr	0.55	20	R								NA			NA		11/06/2013
(698) Spring Bud Lane	1.70	170	R								NA			NA		09/09/2010
(699) Chantilly Dr	0.80	60	R								NA			NA		11/06/2013
(699) Chantilly Dr	1.00	60	R								NA			NA		11/06/2013
(699) Chantilly Dr	0.21	60	R								NA			NA		11/06/2013
(700) Blue Ridge School Rd	0.70	50	R								NA			NA		10/16/2013
(700) Misty Trail Rd	0.69	90	R								NA			NA		10/16/2013
(700) Misty Trail Rd	0.01	100	R								NA			NA		10/07/2010
(700) Misty Trail Rd	0.60	260	R								NA			NA		10/07/2010
(700) Harrison Rd	1.90	50	R								NA			NA		10/14/2013
(700) Heritage Rd	0.90	40	R								NA			NA		11/06/2013
(701) Joy Ranch Rd	0.40	20	R								NA			NA		11/06/2013
(701) Joy Ranch Rd	3.60	220	G	97%	0%	2%	0%	0%	0%	F	0.119	F	0.611	230	G	2014
(701) Joy Ranch Rd	1.20	320	G	97%	0%	2%	0%	0%	0%	F	0.105	F	0.551	340	G	2014
(701) Joy Ranch Rd	1.60	570	G	97%	0%	2%	0%	0%	0%	F	0.098	F	0.614	590	G	2014
(701) Joy Ranch Rd	1.29	310	G	97%	0%	2%	0%	0%	0%	C	0.108	F	0.583	330	G	2014
(702) Stable Rd	4.23	800	G	96%	1%	2%	1%	0%	0%	F	0.113	F	0.806	840	G	2014
(702) Stable Rd	2.00	370	G	96%	1%	2%	1%	0%	0%	C	0.125	F	0.82	390	G	2014
(703) Bronco Rd	1.37	60	R								NA			NA		09/20/2013
(703) Bronco Rd	0.10	120	R								NA			NA		09/20/2013
(703) Gardner Mill Rd	1.00	40	R								NA			NA		09/20/2013
Town of Hillsville																
(703) Gardner Mill Rd	1.00	70	R								NA			NA		09/14/2010

Virginia Department of Transportation
Traffic Engineering Division
2014
Annual Average Daily Traffic Volume Estimates By Section of Route
Carroll Maintenance Area

Route	Length	AADT	QA	4Tire	Bus	-----Truck-----				QC	K Factor	QK	Dir Factor	AAWDT	QW	Year
						2Axle	3+Axle	1Trail	2Trail							
Carroll County																
(704) Baltimore Rd	0.60	90	R								NA			NA		09/22/2010
(705) Coon Ridge Rd	2.74	880	G	98%	0%	0%	1%	0%	0%	C	0.107	F	0.52	920	G	2014
(706) Glade Creek Rd	0.80	50	R								NA			NA		10/09/2013
(706) Farmers Market Dr	2.00	250	R								NA			NA		12/03/2013
(706) Farmers Market Dr	0.51	1600	R								NA			NA		12/03/2013
(707) Mount Zion Rd	3.80	400	R								NA			NA		10/01/2013
(707) Senior Rd	2.19	190	R								NA			NA		10/09/2013
(707) Senior Rd	0.25	1500	R								NA			NA		10/09/2013
(707) Senior Rd	0.15	2400	R								NA			NA		10/09/2013
(707) Training Center Rd	0.04	2300	R								NA			NA		10/09/2013
(707) Partridge Rd	0.46	820	R								NA			NA		10/09/2013
(708) Raiders Rd	0.15	370	R								NA			NA		10/09/2013
(708) Breezy Ridge Rd	2.70	550	R								NA			NA		10/09/2013
(709) Aspen Dr	2.74	200	R								NA			NA		09/22/2010
(709) Birchtree Rd	2.70	90	R								NA			NA		11/06/2013
(710) Daisy Rd	0.83	49	R								NA			NA		11/06/2013
(711) Apache Rd	1.70	30	R								NA			NA		11/06/2013
(711) Apache rd	3.20	20	R								NA			NA		11/06/2013
(711) Sandy Level Rd	0.80	70	R								NA			NA		11/06/2013
(711) Sandy Level Rd	1.00	110	R								NA			NA		11/06/2013
(711) Kenmore Rd	2.25	220	R								NA			NA		09/22/2010
(712) Mallory Rd	0.40	1400	G	99%	0%	1%	0%	0%	0%	C	0.089	F	0.607	1500	G	2014

Virginia Department of Transportation
Traffic Engineering Division
2014
Annual Average Daily Traffic Volume Estimates By Section of Route
Carroll Maintenance Area

Route	Length	AADT	QA	4Tire	Bus	-----Truck-----				QC	K Factor	QK	Dir Factor	AAWDT	QW	Year
						2Axle	3+Axle	1Trail	2Trail							
Carroll County																
(712) Forest Oak Rd	2.04	110	R								NA			NA		11/26/2013
(712) Forest Oak Rd	0.10	120	R								NA			NA		09/22/2010
(712) Forest Oak Rd	1.10	90	R								NA			NA		09/22/2010
(713) Soapstone Rd	1.90	540	R								NA			NA		10/05/2010
(713) Elkhorn Rd	1.20	660	G	95%	1%	2%	1%	1%	0%	C	0.112	F	0.55	690	G	2014
(713) Elkhorn Rd	2.31	630	G	95%	1%	2%	1%	1%	0%	F	0.113	F	0.718	660	G	2014
(713) Elkhorn Rd	2.64	690	G	95%	1%	2%	1%	1%	0%	F	0.120	F	0.778	730	G	2014
(714) Old Galax Pike	2.74	750	R								NA			NA		12/03/2013
Town of Hillsville																
(714) Old Galax Pike	0.06	750	R								NA			NA		12/03/2013
Carroll County																
(715) End of the Line	0.39	40	R								NA			NA		10/14/2013
(715) End of the Line	0.35	80	R								NA			NA		10/14/2013
(715) Coleman Lane	1.28	280	R								NA			NA		10/05/2010
(716) End of the Line	1.60	30	R								NA			NA		10/14/2013
(716) Red Fox Lane	0.22	48	R								NA			NA		10/14/2013
(716) Stetson Rd	0.88	30	R								NA			NA		10/14/2013
(717) Penbrook Lane	0.30	100	R								NA			NA		10/14/2013
(718) Wolfpen Ridge Rd	0.50	90	R								NA			NA		10/14/2013
(718) Wolfpen Ridge Rd	0.80	120	R								NA			NA		10/14/2013
(719) Blue Ridge Mill Rd	0.50	120	R								NA			NA		10/14/2013
(719) Blue Ridge Mill Rd	0.70	60	R								NA			NA		10/14/2013
(720) Marthas Knob Rd	1.60	100	R								NA			NA		10/14/2013

Virginia Department of Transportation
Traffic Engineering Division
2014
Annual Average Daily Traffic Volume Estimates By Section of Route
Carroll Maintenance Area

Route	Length	AADT	QA	4Tire	Bus	-----Truck-----				QC	K Factor	QK	Dir Factor	AAWDT	QW	Year	
						2Axle	3+Axle	1Trail	2Trail								
Carroll County																	
(721) Fries Rd	2.25	2900	G	99%	0%	0%	0%	0%	0%	F	0.094	F	0.644	3100	G	2014	
						From: 17-606 Dixon Rd											
						To: 17-607 N, Iron Ridge Rd											
(721) Cliffview Rd	0.40	3000	G	99%	0%	0%	0%	0%	0%	F	0.092	F	0.640	3200	G	2014	
						From: 17-607 S, Fries Rd											
(721) Cliffview Rd	1.38	3700	G	99%	0%	0%	0%	0%	0%	C	0.092	F	0.604	3900	G	2014	
						From: 17-837 N, Trading Post Rd											
						To: NCL Galax											
(722) Pine City Rd	0.30	90	R								NA			NA		10/03/2013	
						From: 17-887 W, Glendale Rd											
(722) Pine City Rd	0.10	90	R								NA			NA		10/03/2013	
						From: 0.30 MN 17-933											
(722) Pine City Rd	0.40	90	R								NA			NA		10/03/2013	
						From: 0.40 MN 17-933											
(722) Lakeside Dr	0.20	370	R								NA			NA		10/03/2013	
						From: 17-933 Lakeside Dr											
						To: 17-933 Pine City Rd											
(722) Commonwealth Dr	0.80	50	R								NA			NA		10/03/2013	
						From: 17-805 Commonwealth Dr											
						To: 17-805 Lakeside Dr											
(722) Commonwealth Dr	0.80	50	R								NA			NA		10/03/2013	
						From: 0.80 ME 17-805											
(722) Commonwealth Dr	0.51	110	R								NA			NA		10/03/2013	
						From: 1.60 ME 17-805											
(722) Commonwealth Dr	0.49	470	R								NA			NA		10/03/2013	
						From: 17-1059 Fairway Oaks Dr											
(722) Cranberry Rd	0.08	490	R								NA			NA		10/03/2013	
						From: 17-887 Glendale Rd											
						To: 17-887 E, Glendale Rd											
(722) Cranberry Rd	0.17	1400	N	97%	0%	1%	1%	0%	0%	N	0.106	N	0.64	1500	N	2014	
						From: US 58 Carrollton Pike											
(722) Cranberry Rd	0.45	1400	G	97%	0%	1%	1%	0%	0%	C	0.106	F	0.64	1500	G	2014	
						From: 17-888 Midway Heights											
(722) Cranberry Rd	1.53	1000	G	97%	0%	1%	1%	0%	0%	F	0.109	F	0.589	1100	G	2014	
						From: 17-713 Elkhorn Rd											
(722) Cranberry Rd	0.90	2200	G	99%	0%	0%	0%	0%	0%	C	0.1	F	0.529	2300	G	2014	
						From: 17-723 Trapper Dr											
(722) Cranberry Rd	0.46	2200	G	99%	0%	0%	0%	0%	0%	F	0.101	F	0.536	2300	G	2014	
						From: 17-791 Blackberry Lane											
						To: ECL Galax											
(723) Trapper Dr	1.20	1600	G	99%	0%	0%	0%	0%	0%	C	0.094	F	0.586	1700	G	2014	
						From: 17-712 Mallory Rd											
						To: 17-722 Cranberry Rd											
(724) Mallory Rd	1.18	1100	G	99%	0%	0%	0%	0%	0%	C	0.096	F	0.575	1100	G	2014	
						From: SR 97 Pipers Gap Rd											
						To: 17-683 Poplar Knob Rd											
(725) Whitney Lane	0.10	70	R								NA			NA		10/14/2013	
						From: SR 97 Pipers Gap Rd											
(725) Whitney Lane	0.05	20	R								NA			NA		10/14/2013	
						From: 17-971 Rainbow Dr											
						To: Dead End											
(725) Whitney Lane	0.90	120	R								NA			NA		10/14/2013	
						From: Dead End: Gap											
						To: 17-683 Poplar Knob Rd											

Virginia Department of Transportation
Traffic Engineering Division
2014
Annual Average Daily Traffic Volume Estimates By Section of Route
Carroll Maintenance Area

Route	Length	AADT	QA	4Tire	Bus	-----Truck-----				QC	K Factor	QK	Dir Factor	AAWDT	QW	Year
						2Axle	3+Axle	1Trail	2Trail							
Carroll County																
(726) Mill Creek Rd	0.85	90	R			From: NCL Galax					NA			NA		11/26/2013
(726) Creekview Dr	0.98	180	R			From: 17-849 Creekview Dr					NA			NA		11/26/2013
						To: NCL Galax										
(727) Farmville Lane	0.20	100	R			From: Dead End					NA			NA		10/14/2013
						To: SR 97 E, Pipers Gap Rd										
(727) Old Quaker Rd	2.53	170	R			From: SR 97 W, Pipers Gap Rd					NA			NA		08/12/2010
						To: 17-815 Shepherds Place										
(728) Bedsaul Rd	0.92	350	R			From: Grayson County Line					NA			NA		10/05/2010
						To: 17-792 Tower Rd										
(729) Happy Hollow Rd	1.00	110	R			From: 17-851 Meadowlark Rd					NA			NA		10/01/2013
						To: Dead End										
(730) Bee Line Dr	0.35	2300	R			From: US 58 Carrollton Pike					NA			NA		10/03/2013
						To: 17-887 Glendale Rd										
(731) Timberline Rd	1.35	680	R			From: 17-722 Cranberry Rd					NA			NA		08/10/2010
						To: 17-887 Glendale Rd										
Grayson County																
(732) Lincoln Rd	0.40	30	R			From: 38-606 Windmill Lane					NA			NA		10/01/2013
						To: Grayson County Line										
Carroll County																
(732) Lincoln Rd	0.40	45	R			From: Grayson County Line					NA			NA		10/01/2013
						To: 0.40 ME of CL										
(732) Lincoln Rd	0.80	110	R			From: 17-607 Fries Rd					NA			NA		10/01/2013
						To: 17-707 Mount Zion Rd										
(733) Mill Hill Rd	1.30	50	R			From: 17-735 Backwoods Rd					NA			NA		10/09/2013
						To: 17-735 Backwoods Rd; Nebo Rd										
(733) Mill Hill Rd	2.19	80	R			From: 2.19 MW 17-735					NA			NA		10/09/2013
						To: 2.94 ME 17-735										
(733) Backwoods Rd	0.75	60	R			From: 17-635 Pot Rock Rd					NA			NA		09/09/2010
						To: 17-691 Orchard Gap Rd										
(733) Backwoods Rd	0.04	80	R			From: 17-670 Volunteer Rd					NA			NA		10/09/2013
						To: 17-635 Pot Rock Rd										
(734) Willow Hill Rd	0.90	30	R			From: 17-635 Hebron Rd					NA			NA		10/29/2013
						To: 1.60 ME 17-635										
(735) Pridemore Rd	1.60	160	R			From: Dead End: Gap					NA			NA		10/01/2013
						To: 17-733 W, Mill Hill Rd										
(735) Pridemore Rd	0.20	140	R			From: 17-733 E, Mill Hill Rd					NA			NA		10/01/2013
						To: 17-620; 17-742										
(735) Nebo Rd	0.30	10	R			From: 17-620; 17-742					NA			NA		10/09/2013
						To: 17-733 W, Mill Hill Rd										
(735) Backwoods Rd	2.47	250	R			From: 17-733 E, Mill Hill Rd					NA			NA		10/09/2013
						To: 17-620; 17-742										

Virginia Department of Transportation
Traffic Engineering Division
2014
Annual Average Daily Traffic Volume Estimates By Section of Route
Carroll Maintenance Area

Route	Length	AADT	QA	4Tire	Bus	-----Truck-----				QC	K Factor	QK	Dir Factor	AAWDT	QW	Year
						2Axle	3+Axle	1Trail	2Trail							
Carroll County																
(736) River Hill Rd	1.60	80	R			From: Dead End					NA			NA		10/01/2013
(736) River Hill Rd	0.50	150	R			To: 1.60 ME Dead End					NA			NA		10/01/2013
(736) River Hill Rd	1.20	640	R			From: 17-793 Sherwood Rd; Gambetta Rd					NA			NA		10/01/2013
(736) River Hill Rd						To: 17-635 Pot Rock Rd; Hebron Rd										
(737) Swinney Hollow	0.99	220	R			From: SR 94 Ivanhoe Rd					NA			NA		10/01/2013
(737) Swinney Hollow	0.71	110	R			To: 0.99 MN SR 94					NA			NA		10/01/2013
(737) Swinney Hollow						From: 0.99 MN 17-988					NA			NA		10/01/2013
(737) Buck Dam Rd	1.60	10	R			To: Dead End; Gap					NA			NA		10/01/2013
(737) Buck Dam Rd	1.05	10	R			From: 17-602 Gap					NA			NA		10/01/2013
(737) Buck Dam Rd						To: 1.60 MS 17-602					NA			NA		10/01/2013
(738) Scratch Gravel Rd	2.05	150	R			From: Dead End					NA			NA		08/27/2010
(739) Porterfield Rd	0.80	30	R			To: 17-602 Brush Creek Rd					NA			NA		09/20/2013
(739) Porterfield Rd	1.30	45	R			From: SR 94 Ivanhoe Rd					NA			NA		09/20/2013
(740) Oak Grove Rd	2.45	180	G	99%	0%	To: 17-635 Fowlers Ferry Rd				C	0.101	F	0.8	190	G	2014
(740) Oak Grove Rd	0.90	410	G	99%	0%	From: 17-741 Porterfield Rd; Sharp Rd				F	0.097	F	0.598	430	G	2014
(740) Oak Grove Rd	0.80	630	G	99%	0%	To: 17-742 N; 17-847 McGee Rd				F	0.093	F	0.627	670	G	2014
(740) Rescue Rd	0.55	380	G	99%	0%	From: 17-743 S, Rescue Rd				F	0.131	F	0.566	400	G	2014
(740) Rescue Rd	1.38	400	G	99%	0%	To: 17-743 N, Oakgrove Rd				F	0.140	F	0.555	420	G	2014
(740) Rotenizer Dr	0.60	410	R			From: 17-745 S, Stone Ridge Rd					NA			NA		11/06/2013
(741) Sharp Rd	0.90	60	R			To: 17-745 N, Stone Ridge Rd					NA			NA		09/20/2013
(741) Porterfield Rd	0.70	100	R			From: 17-620 S, Coulson Church Rd					NA			NA		09/20/2013
(741) Stoneman Rd	1.10	60	R			To: 17-620 N, Coulson Church Rd					NA			NA		09/20/2013
(742) Monorat Rd	2.40	160	R			From: US 52 Poplar Camp Rd					NA			NA		09/20/2013
(742) McGhee Rd	1.92	210	R			To: Dead End					NA			NA		09/20/2013
(742) McGhee Rd	0.07	60	R			From: 17-740 Oak Grove Rd					NA			NA		09/20/2013
(742) McGhee Rd						To: 17-739 Porterfield Rd					NA			NA		09/20/2013
(742) McGhee Rd						From: 17-742 McGhee Rd					NA			NA		09/20/2013
(742) McGhee Rd						To: 17-620; 17-735					NA			NA		09/20/2013
(742) McGhee Rd						From: 17-740 Oak Grove Rd					NA			NA		09/20/2013
(742) McGhee Rd						To: 17-740; 17-847					NA			NA		09/20/2013
(742) McGhee Rd						From: 17-796 Frazier Hollow Rd					NA			NA		09/20/2013
(742) McGhee Rd						To: 0.07 MN 17-796					NA			NA		09/20/2013

Virginia Department of Transportation
Traffic Engineering Division
2014
Annual Average Daily Traffic Volume Estimates By Section of Route
Carroll Maintenance Area

Route	Length	AADT	QA	4Tire	Bus	-----Truck-----				QC	K Factor	QK	Dir Factor	AAWDT	QW	Year
						2Axle	3+Axle	1Trail	2Trail							
Carroll County																
(742) McGhee Rd	0.63	60	R			0.07 MN 17-796					NA			NA		09/20/2013
(742) McGhee Rd	1.00	40	R			17-741 Stoneman Rd					NA			NA		09/20/2013
						17-635 Stoots Mountain Rd; Fowlers Ferry Rd										
(743) Airport Rd	0.90	1700	G	98%	0%	1%	0%	1%	0%	F	0.097	F	0.607	1800	G	2014
(743) Airport Rd	1.20	2200	G	98%	0%	1%	0%	1%	0%	C	0.092	F	0.573	2400	G	2014
(743) Airport Rd	0.30	2200	G	98%	0%	1%	0%	1%	0%	F	0.089	F	0.538	2300	G	2014
(743) Airport Rd	0.97	1300	G	98%	0%	1%	0%	1%	0%	F	0.098	F	0.706	1300	G	2014
(743) Airport Rd	1.13	1100	G	98%	0%	1%	0%	1%	0%	F	0.108	F	0.7	1200	G	2014
(743) Oak Grove Rd	1.60	890	G	98%	0%	1%	0%	1%	0%	F	0.098	F	0.791	940	G	2014
(743) Pleasant View Rd	3.75	520	R			17-740 S, Rescue Rd; Oak Grove Rd					NA			NA		09/27/2013
						17-740 N, Rescue Rd										
(744) Goodspur Rd	0.91	130	R			US 52 N, Poplar Camp Rd					NA			NA		09/27/2013
(745) Stone Ridge Rd	0.77	30	R			17-705 Coon Ridge Rd					NA			NA		09/27/2013
						Dead End										
(745) Stone Ridge Rd	0.20	170	R			17-743 S, Oak Grove Rd					NA			NA		09/27/2013
(745) Stone Ridge Rd	1.58	100	R			17-740 W, Rescue Rd					NA			NA		09/27/2013
(745) Stone Ridge Rd	2.10	60	R			17-740 E, Rescue Rd					NA			NA		09/27/2013
(746) Sunrise Dr	1.10	140	R			0.20 MN 17-740					NA			NA		12/03/2013
(746) Sunrise Dr	0.47	120	R			0.20 MN 17-740 EAST					NA			NA		12/03/2013
(747) Pine Grove Rd	1.01	70	R			17-746 Sunrise Dr					NA			NA		12/03/2013
(747) Pine Grove Rd	1.09	50	R			17-743 N, Pleasant View Rd					NA			NA		09/14/2010
(748) Ridge Rd	0.10	10	R			17-745 Stone Ridge Rd					NA			NA		09/27/2013
(749) Little Vine Rd	0.54	380	G	98%	1%	0%	0%	0%	0%	C	0.099	F	0.548	390	G	2014
(749) Little Vine Rd	0.82	350	G	98%	1%	0%	0%	0%	0%	F	0.098	F	0.539	360	G	2014
(749) Little Vine Rd	2.76	270	G	98%	1%	0%	0%	0%	0%	F	0.117	F	0.541	280	G	2014

Virginia Department of Transportation
Traffic Engineering Division
2014
Annual Average Daily Traffic Volume Estimates By Section of Route
Carroll Maintenance Area

Route	Length	AADT	QA	4Tire	Bus	-----Truck-----				QC	K Factor	QK	Dir Factor	AAWDT	QW	Year
						2Axle	3+Axle	1Trail	2Trail							
Carroll County																
(750) Quick Rd	0.10	100	R									NA		NA		09/17/2013
			From:	17-637 Greenbriar Rd; High Ridge Rd												
			To:	SR 100 N, Sylvatus Hwy												
(750) Quick Dr	0.10	100	R									NA		NA		09/17/2013
			From:	SR 100 S, Sylvatus Highway												
(750) Quick Dr	0.21	100	R									NA		NA		09/17/2013
			From:	0.10 ME SR 100												
(750) Quick Dr	0.50	100	R									NA		NA		09/17/2013
			From:	0.31 ME SR 100												
(750) Harvest Rd	2.10	50	R									NA		NA		09/17/2013
			From:	17-693 Sylvatus Smith Rd												
(750) Homestead Rd	1.80	70	R									NA		NA		09/14/2010
			From:	17-752 Mitchells Crossroad												
(750) Homestead Rd	1.00	110	R									NA		NA		09/14/2010
			From:	17-829 Deerfield Rd												
			To:	17-753 Double Cabin Rd												
(751) Windsong Rd	2.20	80	R									NA		NA		09/17/2013
			From:	17-693 Sylvatus Smith Rd												
			To:	17-766 Drypond Rd												
(751) Drypond Rd	0.70	30	R									NA		NA		09/17/2013
			From:	17-766 Windsong Rd												
			To:	Dead End												
(752) Mitchells Crossroad	3.36	490	R									NA		NA		09/14/2010
			From:	17-783 Deer Ridge Rd												
			To:	17-751 Windsong Rd												
(753) Double Cabin Rd	1.10	800	G	97%	0%	1%	1%	0%	0%	F	0.097	F	0.6	850	G	2014
			From:	17-783 Deer Ridge Rd												
			To:	17-902 Patriot Dr												
(753) Double Cabin Rd	1.40	520	G	97%	0%	1%	1%	0%	0%	F	0.105	F	0.539	540	G	2014
			From:	17-902 Patriot Dr												
			To:	17-750 Homestead Rd												
(753) Double Cabin Rd	2.33	430	G	97%	0%	1%	1%	0%	0%	F	0.112	F	0.544	450	G	2014
			From:	17-750 Homestead Rd												
			To:	17-763 Hunters Ridge Rd												
(753) Double Cabin Rd	3.37	280	G	97%	0%	1%	1%	0%	0%	F	0.107	F	0.581	290	G	2014
			From:	17-763 Hunters Ridge Rd												
			To:	17-764 Panther Creek Rd												
(753) Double Cabin Rd	0.50	700	G	97%	0%	1%	1%	0%	0%	F	0.094	F	0.559	730	G	2014
			From:	17-764 Panther Creek Rd												
			To:	17-757 Duncan Mill Rd												
(753) Double Cabin Rd	1.00	900	G	97%	0%	1%	1%	0%	0%	C	0.106	F	0.505	940	G	2014
			From:	17-757 Duncan Mill Rd												
			To:	US 221 Floyd Pike												
(754) Dickerson Rd	2.40	80	R									NA		NA		09/25/2013
			From:	17-625 Brannon Rd												
			To:	US 221 Floyd Pike												
(755) Deer Trail Rd	1.00	46	R									NA		NA		09/25/2013
			From:	17-611 Deepwater Rd												
			To:	17-757 S, Duncan Mill Rd												
(755) Piney Forks Rd	1.20	40	R									NA		NA		09/25/2013
			From:	17-757 N, Duncan Mill Rd												
			To:	17-756 Goad Dr												
(756) Goad Dr	1.70	20	R									NA		NA		09/25/2013
			From:	17-757 Duncan Mill Rd												
			To:	17-755 Piney Forks Rd												
(756) Goad Dr	0.20	120	R									NA		NA		08/25/2010
			From:	17-755 Piney Forks Rd												
			To:	17-622 Indian Valley Rd												
(757) Duncan Mill Rd	1.90	330	R									NA		NA		08/25/2010
			From:	17-753 Double Cabin Rd												
			To:	17-755 Piney Forks Rd												

Virginia Department of Transportation
Traffic Engineering Division
2014
Annual Average Daily Traffic Volume Estimates By Section of Route
Carroll Maintenance Area

Route	Length	AADT	QA	4Tire	Bus	-----Truck-----				QC	K Factor	QK	Dir Factor	AAWDT	QW	Year
						2Axle	3+Axle	1Trail	2Trail							
Carroll County																
(757) Duncan Mill Rd	1.77	40	R								NA			NA		09/25/2013
(758) Hilltown Rd	1.45	1000	G	99%	1%	0%	0%	0%	0%	C	0.097	F	0.648	1100	G	2014
(759) Acorn Lane	0.10	180	R								NA			NA		10/09/2013
(759) Carrollwood Dr	0.74	640	R								NA			NA		10/09/2013
(760) Flatwood Rd	1.20	20	R								NA			NA		09/25/2013
(761) Lindsey Mill Rd	1.00	48	R								NA			NA		09/25/2013
(761) Lindsey Mill Rd	1.40	40	R								NA			NA		09/25/2013
(762) Waterview Dr	1.42	40	R								NA			NA		09/25/2013
(763) Hunters Ridge Rd	1.80	110	R								NA			NA		09/25/2013
(763) Hunters Ridge Rd	0.40	110	R								NA			NA		09/25/2013
(764) Road Creek Ford	1.50	330	R								NA			NA		09/25/2013
(764) Panther Creek Rd	2.20	320	R								NA			NA		08/17/2010
(764) Panther Creek Rd	2.83	100	R								NA			NA		09/25/2013
(764) Panther Creek Rd	2.60	60	R								NA			NA		09/25/2013
(765) Sutphintown Rd	2.40	80	R								NA			NA		09/25/2013
(765) Sutphintown Rd	1.99	10	R								NA			NA		09/25/2013
(766) Windsong Rd	0.70	40	R								NA			NA		09/25/2013
(766) Windsong Rd	1.30	30	R								NA			NA		09/17/2013
(767) Buckhorn Rd	2.70	180	R								NA			NA		11/14/2013
(767) Buckhorn Rd	0.50	180	R								NA			NA		11/14/2013
(768) Whitetown Rd	2.80	190	R								NA			NA		09/17/2013

Virginia Department of Transportation
Traffic Engineering Division
2014
Annual Average Daily Traffic Volume Estimates By Section of Route
Carroll Maintenance Area

Route	Length	AADT	QA	4Tire	Bus	-----Truck-----				QC	K Factor	QK	Dir Factor	AAWDT	QW	Year
						2Axle	3+Axle	1Trail	2Trail							
Carroll County																
(769) Peacock Dr	4.34	40	R									NA		NA		09/17/2013
(770) Hanging Tree Rd	1.10	49	R									NA		NA		11/06/2013
(771) Lovell Rd	1.29	140	R									NA		NA		09/17/2013
(771) Lovell Rd	0.35	140	R									NA		NA		09/17/2013
(771) Lovell Rd	0.56	380	R									NA		NA		09/17/2013
(772) Sugar Creek Rd	0.42	30	R									NA		NA		09/17/2013
(772) Sugar Creek Rd	0.38	100	R									NA		NA		09/17/2013
(772) Sugar Creek Rd	0.01	40	R									NA		NA		09/17/2013
(773) Jericho Rd	0.90	70	R									NA		NA		09/20/2013
(774) Imogene Rd	1.45	230	R									NA		NA		10/27/2010
(775) Chances Creek Rd	2.60	670	G	96%	0%	1%	2%	1%	0%	F	0.091	F	0.563	710	G	2014
(775) Chances Creek Rd	2.19	570	G	96%	0%	1%	2%	1%	0%	F	0.098	F	0.513	600	G	2014
(775) Chances Creek Rd	1.17	830	G	96%	0%	1%	2%	1%	0%	F	0.096	F	0.509	880	G	2014
(775) Chances Creek Rd	0.65	810	G	96%	0%	1%	2%	1%	0%	C	0.100	F	0.622	860	G	2014
(775) Chances Creek Rd	0.11	2600	G	96%	0%	1%	2%	1%	0%	F	0.082	F	0.571	2700	G	2014
(776) Merrimac Rd	0.60	70	R									NA		NA		11/19/2013
(777) State Shed Rd	0.23	80	R									NA		NA		09/22/2010
(778) Kelly Rd	0.99	570	R									NA		NA		09/22/2010
(778) Pottery Dr	0.48	420	R									NA		NA		12/03/2010
(778) Autumnview Rd	1.02	110	R									NA		NA		12/03/2010
(778) Sunbelt Dr	0.17	47	R									NA		NA		12/13/2010

Virginia Department of Transportation
 Traffic Engineering Division
 2014
 Annual Average Daily Traffic Volume Estimates By Section of Route
 Carroll Maintenance Area

Route	Length	AADT	QA	4Tire	Bus	-----Truck-----				QC	K Factor	QK	Dir Factor	AAWDT	QW	Year
						2Axle	3+Axle	1Trail	2Trail							
Carroll County																
(793) Sherwood Rd	1.10	70	R			From: 17-736 River Hill Rd To: Dead End					NA			NA		10/01/2013
(794) Longleaf Rd	0.57	60	R			From: 17-620 Old Pipers Gap Rd To: 0.57 MN 17-620					NA			NA		10/27/2010
(794) Longleaf Rd	0.43	50	R			From: 0.57 MN 17-620 To: 17-620 Old Pipers Gap Rd					NA			NA		10/29/2013
(795) Parkwood Rd	0.50	150	R			From: 17-696 Holly Grove Rd To: 17-840 Mountain Valley Rd					NA			NA		10/07/2010
(795) Parkwood Rd	1.00	110	R			From: 17-840 Mountain Valley Rd To: Dead End					NA			NA		11/06/2013
(796) Frazier Hollow Rd	1.58	150	R			From: 17-742 McGhee Rd To: 17-743 Pleasant View Rd					NA			NA		09/20/2013
(797) Mount Olivet Rd	0.23	500	R			From: 17-604 Liberty Hill Rd To: SR 94 Ivanhoe Rd					NA			NA		08/27/2010
(798) Troutland Rd	1.20	70	R			From: Dead End To: 17-702 Stable Rd					NA			NA		12/03/2013
(799) Crestwood Dr	0.90	100	R			From: Grayson County Line To: 17-718 Wolfpen Ridge Rd					NA			NA		11/26/2013
(800) Peakview Rd	1.55	690	R			From: 17-692 Apple Ridge Rd To: US 52 Fancy Gap Hwy					NA			NA		10/13/2010
(801) Big Brush Creek Rd	0.45	30	R			From: Dead End To: SR 94 Ivanhoe Rd					NA			NA		10/01/2013
(802) Waterberry Rd	1.40	100	R			From: 17-620 S, Forest Oak Rd To: 17-620 N, Forest Oak Rd					NA			NA		11/21/2013
(803) Five Forks Rd	1.00	290	R			From: Dead End To: 17-743; 17-963					NA			NA		11/06/2013
(804) Loggy Ridge Rd	1.15	50	R			From: Dead End To: 1.15 ME Dead End					NA			NA		10/31/2013
(804) Loggy Ridge Rd	0.21	130	R			From: 1.15 ME Dead End To: US 52 Fancy Gap Hwy					NA			NA		10/31/2013
(805) Lakeside Dr	0.04	290	R			From: 17-722 Commonwealth Dr; Lakeside Dr To: 17-1060 Russels Lake Dr					NA			NA		10/03/2013
(805) Lakeside Dr	0.46	100	R			From: 17-1060 Russels Lake Dr To: 0.46 MN 17-1060					NA			NA		10/03/2013
(805) Lakeside Dr	0.04	80	R			From: 0.46 MN 17-1060 To: Dead End					NA			NA		08/10/2010
(806) Echo Valley Rd	0.50	70	R			From: Dead End To: 17-707 Mount Zion Rd					NA			NA		10/01/2013
(807) Mount Bethel Rd	0.70	190	R			From: Dead End To: 17-679 Wards Gap Rd					NA			NA		10/15/2010

Virginia Department of Transportation
Traffic Engineering Division
2014
Annual Average Daily Traffic Volume Estimates By Section of Route
Carroll Maintenance Area

Route	Length	AADT	QA	4Tire	Bus	-----Truck-----				QC	K Factor	QK	Dir Factor	AAWDT	QW	Year
						2Axle	3+Axle	1Trail	2Trail							
Carroll County																
(808) Expansion Dr	0.78	60	R			From: 17-703 Bronco Rd					NA			NA		09/20/2013
(808) Expansion Dr	0.15	60	R			To: 17-959 Willow Grove Rd					NA			NA		09/20/2013
(808) Expansion Dr	0.05	200	R			From: 0.15 MS 17-959					NA			NA		09/20/2013
(808) Expansion Dr	0.10	200	R			To: 0.20 MS 17-800					NA			NA		09/20/2013
(808) Expansion Dr	0.60	2300	R			From: 17-1035 Industrial Park Dr					NA			NA		09/20/2013
(808) Expansion Dr						To: US 58 Carrollton Pike										
(809) Windmill Rd	0.15	340	R			From: Grayson County Line					NA			NA		10/01/2013
(809) Windmill Rd						To: 17-607 Fries Rd										
(810) Frost Rd	0.90	40	R			From: 17-740 Oak Grove Rd					NA			NA		11/06/2013
(810) Frost Rd						To: Dead End										
(811) Woodhaven Dr	0.60	40	R			From: 17-640 Keno Rd					NA			NA		11/14/2013
(811) Woodhaven Dr						To: 17-650 Kinzer Rd										
(812) Bobbitt Rd	1.10	240	R			From: 17-668 Hayfield Rd					NA			NA		08/17/2010
(812) Bobbitt Rd						To: Dead End										
(813) Calvary Way	0.50	30	R			From: US 58 Danville Pike					NA			NA		11/05/2013
(813) Calvary Way	0.04	30	R			To: 0.50 MN US 58					NA			NA		11/05/2013
(813) Calvary Way						From: 17-654 Laurel Fork Rd					NA			NA		11/05/2013
(813) Nursery Rd	0.60	46	R			To: Dead End					NA			NA		11/05/2013
(814) Trillium Rd	1.10	20	R			From: 17-638 Dugspur Rd					NA			NA		11/19/2013
(814) Fireside Dr	1.55	10	R			To: 17-617 Fireside Dr					NA			NA		11/19/2013
(814) Fireside Dr						From: 17-632 Maple Shade Rd										
(815) Dickey Dr	0.87	170	R			To: 17-608 S, Coal Creek Rd					NA			NA		08/12/2010
(815) Dickey Dr	1.00	40	R			From: 17-720 Marthas Knob Rd					NA			NA		10/14/2013
(815) Dickey Dr						To: 17-608 MID										
(815) Shepherds Place	1.06	210	G	99%	0%	0%	0%	0%	0%	F	0.101	F	0.609	220	G	2014
(815) Shepherds Place	0.70	400	G	99%	0%	0%	0%	0%	0%	C	0.106	F	0.532	420	G	2014
(815) Shepherds Place						From: 17-727 Old Quaker Rd										
(815) Shepherds Place						To: SR 97 Pipers Gap Rd										
(816) Sandy Ridge Rd	0.52	120	R			From: 17-691 S, Flower Gap Rd					NA			NA		10/13/2010
(816) Sandy Ridge Rd	0.80	500	R			To: 17-692 Sandy Ridge Rd					NA			NA		10/13/2010
(816) Sandy Ridge Rd						From: 17-691 N, Flower Gap Rd										
(817) Country Rd	0.01	130	R			To: 17-785 Ridge Rd					NA			NA		09/27/2013
(817) Country Rd	0.86	80	R			From: 0.01 ME 17-785					NA			NA		09/27/2013
(817) Country Rd						To: 0.87 ME 17-785										

Virginia Department of Transportation
Traffic Engineering Division
2014
Annual Average Daily Traffic Volume Estimates By Section of Route
Carroll Maintenance Area

Route	Length	AADT	QA	4Tire	Bus	-----Truck-----				QC	K Factor	QK	Dir Factor	AAWDT	QW	Year
						2Axle	3+Axle	1Trail	2Trail							
Carroll County																
(817) Country Rd	0.15	70	R			0.87 ME 17-785					NA			NA		09/27/2013
						Dead End										
(818) Big Reed Dr	0.70	40	R			17-648 Windover Rd					NA			NA		11/05/2013
						Dead End; Gap										
(818) Big Reed Dr	0.42	30	R			17-654 Laurel Fork Rd					NA			NA		11/05/2013
						US 52 Poplar Camp Rd					NA			NA		11/06/2013
						17-770 Hanging Tree Rd										
(820) Freemont Rd	1.65	70	R			US 58 Danville Pike					NA			NA		11/26/2013
						17-668 Cavalier Dr										
(821) Wildcat Rd	1.20	480	R			Dead End					NA			NA		09/27/2013
						17-705 Coon Ridge Rd										
(822) Fieldview Rd	0.60	70	R			US 58 Carrollton Pike					NA			NA		11/26/2013
						Dead End										
(823) Timber Rd	0.89	70	R			17-691 Bear Trail					NA			NA		10/29/2013
						0.89 MN 17-691										
(823) Timber Rd	1.21	70	R			17-679 Wards Gap Rd					NA			NA		10/29/2013
						Dead End										
(824) Iris Dr	0.15	10	R			17-701 Joy Ranch Rd					NA			NA		11/06/2013
						Dead End										
(825) Burnette Rd	1.40	90	R			17-740 Oak Grove Rd					NA			NA		09/20/2013
						17-683; 17-1099										
(826) Colonial Rd	1.01	50	R			17-702 Stable Rd					NA			NA		10/22/2013
						ECL Galax										
(827) Taylorwood Rd	0.15	30	R			17-784 Baker Mines Rd; Rock Creek Rd					NA			NA		10/03/2013
						SR 100 Sylvatus Hwy										
(828) Mill Manor Rd	0.20	40	R			17-978 Sylvatus School Rd					NA			NA		11/21/2013
						17-749 Little Vine Rd										
(828) Mill Manor Rd	0.10	49	R			17-752 Mitchells Crossroad					NA			NA		11/21/2013
						17-750 Homestead Rd										
(829) Deerfield Rd	1.50	50	R			Dead End					NA			NA		09/17/2013
						US 52 Fancy Gap Hwy										
(830) Walton Branscome	1.00	20	R			North Carolina State Line					NA			NA		10/21/2013
						17-690 Brushy Fork Rd										
(831) Oak Ridge Rd	1.29	630	R			North Carolina State Line					NA			NA		10/15/2010
						17-774 Imogene Rd										
(832) Surratt Dr	0.50	70	R			North Carolina State Line					NA			NA		11/06/2013
						17-774 Imogene Rd										

Virginia Department of Transportation
Traffic Engineering Division
2014
Annual Average Daily Traffic Volume Estimates By Section of Route
Carroll Maintenance Area

Route	Length	AADT	QA	4Tire	Bus	-----Truck-----				QC	K Factor	QK	Dir Factor	AAWDT	QW	Year
						2Axle	3+Axle	1Trail	2Trail							
Carroll County																
(833) Jennings Rd	0.11	30	R			From: SR 100 Sylvatus Hwy					NA			NA		09/17/2013
						To: Dead End										
(834) Mountain Plains Rd	0.90	90	R			From: US 52 Fancy Gap Hwy					NA			NA		11/02/2010
						To: Dead End										
Town of Hillsville																
(835) John Edward Lane	0.50	110	R			From: US 52 Main St					NA			NA		10/15/2010
						To: Dead End										
Carroll County																
(836) Island Rd	0.30	60	R			From: Dead End					NA			NA		09/17/2013
						To: SR 100 Sylvatus Hwy										
(837) Trading Post Rd	0.40	740	R			From: 17-607 Fries Rd					NA			NA		10/01/2013
						To: 17-721 N, Cliffview Rd										
(837) Sylvia Dr	0.30	80	R			From: 17-721 S, Cliffview Rd					NA			NA		10/01/2013
						To: Dead End										
(838) Broadway Lane	0.40	70	R			From: 17-620 Coulson Church Rd					NA			NA		10/09/2013
						To: Dead End										
(839) Mountain View Rd	0.75	110	R			From: Dead End					NA			NA		10/15/2010
						To: 17-691 Flower Gap Rd										
(840) Mountain Valley Rd	0.70	90	R			From: 17-795 Parkwood Rd					NA			NA		11/06/2013
						To: Dead End										
(841) Mainline Rd	0.25	300	R			From: US 52 Fancy Gap Hwy					NA			NA		10/19/2010
						To: 17-913 Parkview Dr										
(842) Walker Dr	0.70	80	R			From: 17-774 North Carolina State Line					NA			NA		11/06/2013
						To: Dead End										
(843) York Thicket Rd	0.44	110	R			From: 17-695 Chestnut Grove Rd					NA			NA		11/06/2013
						To: 0.44 MN 17-695										
(843) York Thicket Rd	0.46	180	R			From: 17-696 Holly Grove Rd					NA			NA		11/06/2013
						To: Dead End										
(844) Stillhouse Rd	0.75	30	R			From: US 58 Danville Pike					NA			NA		11/06/2013
						To: Dead End										
(845) Revere Rd	0.69	110	R			From: 17-607 Fries Rd					NA			NA		10/01/2013
						To: 0.69 ME 17-607										
(845) Revere Rd	0.71	110	R			From: Dead End					NA			NA		10/01/2013
						To: Dead End										
(846) Penny Lane	0.50	46	R			From: Dead End					NA			NA		09/25/2013
						To: 17-763 Hunters Ridge Rd										
(847) Cornith Rd	0.20	10	R			From: 17-740 Oak Grove Rd					NA			NA		09/20/2013
						To: 17-740; 17-742										
(848) Shockley Rd	0.80	80	R			From: Dead End					NA			NA		09/17/2013
						To: SR 100 Sylvatus Hwy										

Virginia Department of Transportation
Traffic Engineering Division
2014
Annual Average Daily Traffic Volume Estimates By Section of Route
Carroll Maintenance Area

Route	Length	AADT	QA	4Tire	Bus	-----Truck-----				QC	K Factor	QK	Dir Factor	AAWDT	QW	Year
						2Axle	3+Axle	1Trail	2Trail							
Carroll County																
(849) Creekview Dr	1.80	300	R			17-726 Creekview Dr; Mill Creek Rd					NA			NA		10/03/2013
						17-635 Hebron Rd										
(850) Windytown Rd	0.70	250	R			SR 94 Ivanhoe Rd					NA			NA		08/27/2010
						Dead End										
(851) Meadowlark Rd	0.30	180	R			17-736 River Hill Rd					NA			NA		10/01/2013
						17-729 Happy Hollow Rd					NA			NA		10/01/2013
						Dead End										
(852) Woods Edge Rd	0.12	70	R			17-831 Oak Ridge Rd					NA			NA		10/29/2013
						Dead End										
(853) Willow Shade Rd	0.75	49	R			17-677 Crooked Oak Rd					NA			NA		10/22/2013
						0.75 MN 17-677					NA			NA		10/22/2013
(853) Willow Shade Rd	0.70	49	R			1.45 MN 17-677					NA			NA		10/22/2013
						US 58 Danville Pike										
(854) William Dr	0.70	100	R			17-816 Sandy Ridge Rd					NA			NA		10/16/2013
						Dead End										
(855) Mount Hope Rd	0.30	48	R			Dead End					NA			NA		10/01/2013
						SR 94 Ivanhoe Rd										
(856) Stockner Cemetery	1.00	50	R			Dead End					NA			NA		10/16/2013
						17-608 Old Appalachian Trail; Misty Trail										
(857) Staunton Dr	0.50	70	R			17-735 Backwoods Rd					NA			NA		10/09/2013
						Dead End										
(858) Cherry Lane	0.47	170	R			Dead End					NA			NA		08/27/2010
						17-601 N, Rakestown Rd										
(858) Pickett Hill Rd	0.10	290	R			17-601 S, Rakestown Rd					NA			NA		08/27/2010
						SR 94 Ivanhoe Rd										
(859) Sunset Dr	0.80	130	R			Dead End					NA			NA		10/27/2010
						17-690 Brushy Fork Rd										
(860) Sugar Loaf Rd	1.00	40	R			17-700 Misty Trail Rd; Blue Ridge School Rd					NA			NA		10/16/2013
						Dead End										
(861) Orange Dr	0.53	60	R			17-749; 17-828					NA			NA		11/21/2013
						Dead End										
(862) Monticello Rd	0.30	80	R			Dead End					NA			NA		10/01/2013
						SR 94 S, Ivanhoe Rd										
(862) Vaughn Rd	0.10	50	R			SR 94 N, Ivanhoe Rd					NA			NA		10/01/2013
						Dead End										
(863) Emory Rd	0.80	280	R			17-926 Madison Rd					NA			NA		12/03/2013
						Dead End										

Virginia Department of Transportation
Traffic Engineering Division
2014
Annual Average Daily Traffic Volume Estimates By Section of Route
Carroll Maintenance Area

Route	Length	AADT	QA	4Tire	Bus	-----Truck-----				QC	K Factor	QK	Dir Factor	AAWDT	QW	Year
						2Axle	3+Axle	1Trail	2Trail							
Carroll County																
(881) Cross Creek Rd	1.60	100	R			0.15 MN US 52					NA			NA		11/04/2010
						Dead End										
(882) Cedar Lane	0.70	100	R			Dead End					NA			NA		10/29/2013
						17-691 Flower Gap Rd										
(883) Flatridge Rd	1.10	130	R			Dead End					NA			NA		10/29/2013
						17-686 Epworth Rd										
(884) Speas Mill Rd	0.60	290	R			US 52 Fancy Gap Hwy					NA			NA		10/15/2010
						Dead End										
(885) Summerwood Lane	0.16	220	R			Dead End					NA			NA		08/10/2010
						17-731 Timberline Rd										
Town of Hillsville																
(886) Beaver Dam Rd	0.20	1400	G	98%	0%	1%	0%	0%	0%	C	0.098	F	0.559	1500	G	2014
						17-1011 Valley View Lane										
(886) Beaver Dam Rd	0.36	1400	G	98%	0%	1%	0%	0%	0%	F	0.100	F	0.603	1500	G	2014
						ECL Hillsville										
Carroll County																
(886) Beaver Dam Rd	1.30	1300	G	98%	0%	1%	0%	0%	0%	F	0.099	F	0.598	1400	G	2014
						ECL Hillsville										
(886) Island Creek Dr	1.55	180	R			SR 100 Sylvatus Hwy					NA			NA		08/17/2010
						17-668 Hayfield Rd										
(886) Island Creek Dr	1.10	48	R			Dead End					NA			NA		09/17/2013
						ECL Galax										
(887) Glendale Rd	0.23	3300	G	99%	0%	0%	0%	0%	0%	C	0.086	F	0.605	3500	G	2014
						17-635 Hebron Rd										
(887) Glendale Rd	0.24	3000	G	99%	0%	0%	0%	0%	0%	C	0.085	F	0.531	3100	G	2014
						17-730 Bee Line Dr										
(887) Glendale Rd	1.91	1200	G	99%	0%	0%	0%	0%	0%	F	0.094	F	0.560	1200	G	2014
						17-722 E, Cranberry Rd										
(887) Glendale Rd	0.61	1200	G	99%	0%	0%	0%	0%	0%	F	0.108	F	0.558	1300	G	2014
						US 58 Carrollton Pike										
(888) Midway Heights	0.15	280	R			US 58 Carrollton Pike					NA			NA		08/10/2010
						17-894 Amber Dr										
(888) Midway Heights	0.08	430	R			Dead End					NA			NA		08/10/2010
						17-722 Cranberry Rd										
(889) Marshall Rd	0.40	40	R			Dead End					NA			NA		10/22/2013
						17-645 Stone Mountain Rd										
(890) Old Goodspur Trail	0.60	100	R			Dead End					NA			NA		10/13/2010
						17-692 Sandy Ridge Rd										
(891) Mulberry Lane	0.40	60	R			17-692 Apple Ridge Rd					NA			NA		10/16/2013
						Dead End										
(892) Sherman Dr	0.25	40	R			US 52 Fancy Gap Hwy					NA			NA		10/16/2013
						US 52 Fancy Gap Hiwy										

Virginia Department of Transportation
Traffic Engineering Division
2014
Annual Average Daily Traffic Volume Estimates By Section of Route
Carroll Maintenance Area

Route	Length	AADT	QA	4Tire	Bus	-----Truck-----				QC	K Factor	QK	Dir Factor	AAWDT	QW	Year
						2Axle	3+Axle	1Trail	2Trail							
Carroll County																
(893) Round Hill Rd	0.70	20	R				From: 17-608 Misty Trail				NA		NA		11/06/2013	
							To: 17-699 Chantilly Dr									
(894) Amber Dr	0.12	140	R				From: 17-888 Midway Heights				NA		NA		08/10/2010	
							To: Dead End									
(895) Windsor Rd	0.40	110	R				From: US 58 Carrollton Pike				NA		NA		10/09/2013	
							To: 17-701 Joy Ranch Rd									
(896) Lyons Hollow Rd	0.70	90	R				From: Dead End				NA		NA		10/19/2010	
							To: 17-696 Holly Grove Rd									
(897) Pioneer Circle	0.35	20	R				From: 17-749 Little Vine Rd				NA		NA		09/17/2013	
							To: 17-749 Little Vine Rd									
(898) Scenic View Dr	0.40	40	R				From: 17-962 Water Plant Rd				NA		NA		11/06/2013	
							To: Dead End									
(899) Shemp Hollow Rd	0.80	30	R				From: 17-673 Pilgrims Trail				NA		NA		11/19/2013	
							To: Dead End									
(900) Grouse Rd	1.20	30	R				From: Dead End				NA		NA		09/25/2013	
							To: 17-625 Brannon Rd									
(901) Little Rock Rd	1.66	150	R				From: Dead End				NA		NA		10/29/2013	
							To: 17-679 Wards Gap Rd									
(902) Patriot Dr	0.60	60	R				From: 17-753 Double Cabin Rd				NA		NA		11/06/2013	
							To: Dead End									
(903) Woodcreek Dr	0.50	50	R				From: 17-690 Brushy Fork Rd				NA		NA		10/29/2013	
							To: Dead End									
(904) Boxwood Lane	0.65	510	R				From: Dead End				NA		NA		08/12/2010	
							To: 17-683 Poplar Knob Rd									
(905) Rocky Ford Rd	0.65	70	R				From: 17-692 Sandy Ridge Rd				NA		NA		10/16/2013	
							To: Dead End									
(906) Kinglet Lane	0.33	40	R				From: 17-926 Madison Rd				NA		NA		11/02/2010	
							To: US 52 Fancy Gap Hwy									
(907) Horse Shoe Bend Rd	1.00	50	R				From: US 58 Danville Pike				NA		NA		11/06/2013	
							To: Dead End									
(908) Park Bridge Rd	0.25	30	R				From: Dead End				NA		NA		10/24/2013	
							To: 17-610 Terrys Mill Rd									
(909) Carousel Lane	0.22	45	R				From: Dead End				NA		NA		10/24/2013	
							To: 17-610 Terrys Mill Rd									
(910) Gunny Sack Trail	0.44	30	R				From: Dead End				NA		NA		10/24/2013	
							To: Blue Ridge Pkwy									
(911) Robinson Dr	0.01	300	R				From: US 58 Carrollton Pike				NA		NA		10/09/2013	
							To: 17-759 Acorn Lane									

Virginia Department of Transportation
Traffic Engineering Division
2014
Annual Average Daily Traffic Volume Estimates By Section of Route
Carroll Maintenance Area

Route	Length	AADT	QA	4Tire	Bus	-----Truck-----				QC	K Factor	QK	Dir Factor	AAWDT	QW	Year
						2Axle	3+Axle	1Trail	2Trail							
Carroll County																
911	Robinson Dr	0.30	180	R									NA	NA		10/09/2013
912	Flint Hill Rd	0.44	30	R									NA	NA		10/29/2013
912	Flint Hill Rd	1.06	30	R									NA	NA		10/29/2013
912	Flint Hill Rd	0.90	30	R									NA	NA		10/29/2013
913	Parkview Dr	0.20	160	R									NA	NA		10/19/2010
913	Parkview Dr	1.60	250	R									NA	NA		10/16/2013
913	Parkview Dr	0.30	230	R									NA	NA		10/16/2013
913	Parkview Dr	0.50	170	R									NA	NA		10/16/2013
914	Raspberry Rd	0.30	80	R									NA	NA		10/03/2013
915	Waterford Rd	0.25	10	R									NA	NA		11/06/2013
916	Heritage Rd	1.20	70	R									NA	NA		11/06/2013
917	Canterbury Lane	0.20	120	R									NA	NA		10/09/2013
918	Campbell Place	0.30	110	R									NA	NA		10/14/2013
919	Valentine Leonard Rd	0.20	40	R									NA	NA		10/16/2013
920	Trail Rd	0.52	80	R									NA	NA		11/19/2013
921	Webb Dr	0.50	40	R									NA	NA		10/22/2013
921	Webb Dr	0.50	40	R									NA	NA		10/22/2013
922	Hidden Valley Rd	1.00	120	R									NA	NA		10/22/2013
923	Cabbage House Rd	0.80	70	R									NA	NA		10/22/2013
924	Short Dr	0.05	140	R									NA	NA		10/13/2010

Virginia Department of Transportation
Traffic Engineering Division
2014
Annual Average Daily Traffic Volume Estimates By Section of Route
Carroll Maintenance Area

Route	Length	AADT	QA	4Tire	Bus	-----Truck-----				QC	K Factor	QK	Dir Factor	AAWDT	QW	Year
						2Axle	3+Axle	1Trail	2Trail							
Carroll County																
(925) Sheeptown Rd	0.40	160	R								NA			NA		09/20/2013
(926) Madison Rd	0.72	310	G	99%	0%	1%	0%	0%	0%	C	0.109	F	0.641	330	G	2014
(926) Madison Rd	0.55	100	G	99%	0%	1%	0%	0%	0%	F	0.134	F	0.563	100	G	2014
(927) Split Rail Rd	0.70	230	R								NA			NA		10/15/2010
(928) Rippey Hollow Rd	0.40	110	R								NA			NA		10/14/2013
(929) Leonhardt Dr	0.25	130	R								NA			NA		10/29/2013
(929) Leonhardt Dr	0.11	130	R								NA			NA		10/29/2013
(930) Bruner Hollow Rd	0.29	30	R								NA			NA		10/01/2013
(931) Trout Branch Rd	0.45	120	R								NA			NA		11/06/2013
(932) Kaywood Dr	0.45	80	R								NA			NA		11/06/2013
(933) Lakeside Dr	0.30	480	R								NA			NA		10/03/2013
(934) Cannonball Lane	0.20	100	R								NA			NA		10/01/2013
(935) Appleton Rd	0.20	48	R								NA			NA		10/16/2013
(936) Hanger Rd	0.50	80	R								NA			NA		11/06/2013
(937) Coral Lane	0.20	80	R								NA			NA		08/12/2010
(938) Robin Ridge Rd	0.70	150	R								NA			NA		10/13/2010
(939) Cockerham Loop	0.60	360	R								NA			NA		08/12/2010
(939) Klondike Rd	1.30	80	R								NA			NA		10/14/2013
(939) Bowie Rd	1.00	40	R								NA			NA		10/14/2013

Virginia Department of Transportation
Traffic Engineering Division
2014
Annual Average Daily Traffic Volume Estimates By Section of Route
Carroll Maintenance Area

Route	Length	AADT	QA	4Tire	Bus	-----Truck-----				QC	K Factor	QK	Dir Factor	AAWDT	QW	Year
						2Axle	3+Axle	1Trail	2Trail							
Carroll County																
(940) Crescent Dr	0.20	50	R									NA		NA		10/14/2013
(941) Knollwood Dr	0.50	90	R									NA		NA		10/01/2013
(941) Knollwood Dr	0.25	40	R									NA		NA		10/01/2013
(942) Brunswick Rd	0.30	60	R									NA		NA		10/16/2013
(943) Windy Ridge Rd	1.15	60	R									NA		NA		10/22/2013
(944) Bobbitt Hollow Rd	0.55	90	R									NA		NA		10/27/2010
(945) Spring Branch Rd	0.35	50	R									NA		NA		10/22/2013
(947) Loope Dr	0.15	30	R									NA		NA		10/16/2013
(948) Honeycutt Dam Rd	1.00	490	R									NA		NA		10/09/2013
(949) Falcon Ridge Rd	0.10	40	R									NA		NA		10/01/2013
(950) Walnut St	0.20	70	R									NA		NA		10/26/2013
(951) Stillview Dr	0.10	70	R									NA		NA		10/16/2013
(952) Farmington Rd	0.30	140	R									NA		NA		10/01/2013
(953) Cherry Crest Dr	0.80	70	R									NA		NA		10/25/2013
(954) Dry Twig Rd	0.55	100	R									NA		NA		10/25/2013
(955) Tilley Lane	0.18	20	R									NA		NA		10/22/2013
(956) Rolling Hills Circle	0.37	70	R									NA		NA		11/06/2013
(957) Shotgun Trail	0.20	30	R									NA		NA		11/06/2013
(958) Witts End	0.65	1100	R									NA		NA		12/03/2013

Virginia Department of Transportation
Traffic Engineering Division
2014
Annual Average Daily Traffic Volume Estimates By Section of Route
Carroll Maintenance Area

Route	Length	AADT	QA	4Tire	Bus	-----Truck-----				QC	K Factor	QK	Dir Factor	AAWDT	QW	Year
						2Axle	3+Axle	1Trail	2Trail							
Carroll County																
958	Witts End	0.60	30	R		From: 17-743 Airport Rd					NA			NA		12/03/2013
						To: Dead End										
959	Willow Grove Rd	0.07	20	R		From: 17-808 Expansion Dr					NA			NA		12/03/2013
						To: WCL Hillsville										
Town of Hillsville																
959	Willow Grove Rd	0.53	6	R		From: WCL Hillsville					NA			NA		11/07/2001
						To: 17-703 Gardner Mill Rd										
Carroll County																
960	Bronco Rd	0.30	160	R		From: 17-702 Stable Rd					NA			NA		12/03/2013
						To: 0.30 MS 17-702										
960	Bronco Rd	0.65	110	R		From: 17-703 Gardner Mill Rd; Bronco Rd					NA			NA		11/04/2010
						To: Dead End										
961	Lancaster Rd	0.61	50	R		From: 17-635 Hebron Rd					NA			NA		10/01/2013
						To: 17-705 Coon Ridge Rd										
962	Water Plant Rd	1.78	230	R		From: 17-898 Scenic View Dr					NA			NA		09/27/2013
						To: 1.00 ME 17-898										
962	Water Plant Rd	1.00	140	R		From: WCL Hillsville					NA			NA		09/27/2013
						To: WCL Hillsville										
Town of Hillsville																
962	Water Plant Rd	0.52	340	R		From: WCL Hillsville					NA			NA		09/27/2013
						To: US 52 Main St										
Carroll County																
963	Shiloh Rd	0.33	60	R		From: 17-743; 17-803					NA			NA		11/06/2013
						To: Dead End										
964	Fisher Rd	0.10	120	R		From: 17-685 Skyview Dr					NA			NA		10/22/2013
						To: 17-688 Meadow Brook Rd										
965	Pheasant Ridge Rd	0.25	100	R		From: Dead End					NA			NA		10/29/2013
						To: 17-674 Red Hill Rd										
966	Hemlock Ridge Rd	0.20	50	R		From: Dead End					NA			NA		10/22/2013
						To: 17-831 Oak Ridge Rd										
967	Magnolia Lane	0.25	40	R		From: Dead End					NA			NA		10/29/2013
						To: Dead End										
968	Box Elder Rd	0.28	80	R		From: 17-702 Stable Rd					NA			NA		10/22/2013
						To: 17-705 Coon Ridge Rd										
970	Greenview Lane	0.15	90	R		From: Cul-de-Sac					NA			NA		09/27/2013
						To: 17-725 Whitney Lane										
971	Rainbow Dr	0.34	70	R		From: SR 97 Pipers Gap Rd					NA			NA		10/14/2013
						To: SR 97 Pipers Gap Rd										

Virginia Department of Transportation
Traffic Engineering Division
2014
Annual Average Daily Traffic Volume Estimates By Section of Route
Carroll Maintenance Area

Route	Length	AADT	QA	4Tire	Bus	-----Truck-----				QC	K Factor	QK	Dir Factor	AAWDT	QW	Year
						2Axle	3+Axle	1Trail	2Trail							
Town of Hillsville																
(972) Lynnhaven Rd	0.18	60	R			From: 17-668 Cavalier Dr					NA		NA			10/11/2013
						To: Dead End										
Carroll County																
(973) Clearview Dr	0.20	80	R			From: US 52 Fancy Gap Hwy					NA		NA			10/29/2013
						To: Dead End										
(974) Grace Lane	0.20	40	R			From: 17-831 Oak Ridge Rd					NA		NA			10/29/2013
						To: Dead End										
(975) Commodore Lane	0.30	60	R			From: 17-715 End of the Line					NA		NA			10/14/2013
						To: Dead End										
(976) Carroll House Lane	0.10	70	R			From: Dead End					NA		NA			11/26/2013
						To: 17-706 Farmers Market Dr										
(977) Gladeview Dr	0.19	47	R			From: 17-985 S, Firestone Rd					NA		NA			08/27/2010
						To: 17-985 N, Firestone Rd										
(977) Gladeview Dr	0.21	100	R			From: 17-604 Liberty Hill Rd					NA		NA			08/27/2010
						To: 17-828 Mill Manor Rd										
(978) Sylvatus School Rd	0.20	2	R			From: 17-9085 Sylvatus School Rd					NA		NA			11/26/2013
						To: US 52 S, Fancy Gap Hwy										
(979) Virgilina Circle	0.62	70	R			From: US 52 N, Fancy Gap Hwy					NA		NA			10/15/2010
						To: Dead End										
(980) Oak Hollow Circle	0.43	190	R			From: 17-722 Commonwealth Dr					NA		NA			10/03/2013
						To: Dead End										
(981) Lancrest Dr	0.35	100	R			From: US 52 Fancy Gap Hwy					NA		NA			10/15/2010
						To: Dead End										
(982) Fieldstone Rd	0.15	70	R			From: 17-687 Fish Lake Rd					NA		NA			10/15/2010
						To: 17-714 Old Galax Pike										
(983) Landfill Rd	0.20	870	R			From: US 221 Floyd Pike					NA		NA			12/03/2013
						To: Dead End										
(984) Industrial Dr	0.25	790	R			From: 17-934 Cannonball Lane					NA		NA			09/14/2010
						To: 17-977 S, Gladeview Dr										
(985) Firestone Rd	0.10	40	R			From: 17-977 N, Gladeview Dr					NA		NA			08/27/2010
						To: 17-666 Bent Nail Rd										
(986) Cherokee Rd	0.38	100	R			From: Cul-de-Sac					NA		NA			11/19/2013
						To: Dead End										
(987) Twin Oaks Dr	0.13	110	R			From: SR 97 Pipers Gap Rd					NA		NA			08/12/2010
						To: 17-737 Swinney Hollow										
(988) Manual Rd	0.15	100	R			From: Dead End					NA		NA			12/03/2010
						To: Dead End										

Virginia Department of Transportation
Traffic Engineering Division
2014
Annual Average Daily Traffic Volume Estimates By Section of Route
Carroll Maintenance Area

Route	Length	AADT	QA	4Tire	Bus	-----Truck-----				QC	K Factor	QK	Dir Factor	AAWDT	QW	Year
						2Axle	3+Axle	1Trail	2Trail							
Carroll County																
989 Cherokee Rd	0.06	30	R				From: Dead End				NA			NA		10/09/2013
							To: 17-911 Robinson Dr									
990 Beasley Hill Rd	0.51	100	R				From: Dead End				NA			NA		11/06/2013
							To: US 52 Poplar Camp Rd									
991 Alice Lane	0.26	60	R				From: 17-758 Hilltown Rd				NA			NA		09/09/2010
							To: Dead End									
992 Somerset Dr	0.40	190	R				From: Dead End				NA			NA		09/27/2013
							To: 17-785 Ridge Rd									
993 Stockdale Lane	0.08	60	R				From: Dead End				NA			NA		10/01/2013
							To: SR 94 Ivanhoe Rd									
994 Leonard Dr	0.13	49	R				From: Dead End				NA			NA		10/01/2013
							To: 17-604 Liberty Hill Rd									
995 Dewberry Dr	0.11	20	R				From: 17-872 Woodlawn Rd				NA			NA		10/09/2013
							To: US 58 Carrollton Pike									
996 Foggy Ridge	0.18	70	R				From: Dead End				NA			NA		10/22/2013
							To: US 52 Fancy Gap Hwy									
997 Beck Hollow Rd	0.12	60	R				From: 17-620 Lamsburg Rd				NA			NA		11/06/2013
							To: Dead End									
998 Mourning Dove Lane	0.20	30	R				From: SR 100 Sylvatus Hwy				NA			NA		11/21/2013
							To: Dead End									
Town of Hillsville																
1000 Nicholas St	0.15	49	R				From: 17-1017 Lyons Circle				NA			NA		09/17/2013
							To: 17-668 Virginia St									
1001 Pine St	0.15	720	R				From: 17-1002, E Grayson St				NA			NA		10/11/2013
							To: 17-1008 Court St									
1001 Pine St	0.05	770	R				From: 17-1003 Carroll St				NA			NA		10/11/2013
							To: 17-1009 Edgewood Dr									
1002 E Grayson St	0.04	880	R				From: US 52; 17-1020				NA			NA		10/11/2013
							To: 17-1001 Pine St									
1002 E Grayson St	0.56	1400	R				From: US 221 Floyd Pike				NA			NA		10/11/2013
							To: US 52 Main St									
1003 Carroll St	0.07	740	R				From: 17-1001 Pine St				NA			NA		10/11/2013
							To: Dead End									
1004 Center St	0.15	460	R				From: US 52 Main St				NA			NA		10/11/2013
							To: Dead End									
1005 Ginger Lane	0.02	20	R				From: Dead End				NA			NA		09/27/2013
							To: 17-1016 Morningview Heights									

Virginia Department of Transportation
Traffic Engineering Division
2014
Annual Average Daily Traffic Volume Estimates By Section of Route
Carroll Maintenance Area

Route	Length	AADT	QA	4Tire	Bus	-----Truck-----				QC	K Factor	QK	Dir Factor	AAWDT	QW	Year
						2Axle	3+Axle	1Trail	2Trail							
Town of Hillsville																
1006 Jones Rd	0.31	520	R									NA		NA		10/11/2013
1007 Archa St	0.29	310	R									NA		NA		10/11/2013
1007 Archa St	0.06	190	R									NA		NA		10/11/2013
1007 Archa St	0.51	160	R									NA		NA		10/11/2013
1007 Archa St	0.15	60	R									NA		NA		10/11/2013
1008 Court St	0.07	700	R									NA		NA		10/11/2013
1009 Edgewood Dr	0.07	690	R									NA		NA		10/11/2013
1009 Edgewood Dr	0.30	370	R									NA		NA		10/11/2013
1009 Edgewood Dr	0.20	200	R									NA		NA		10/11/2013
1009 Edgewood Dr	0.12	50	R									NA		NA		10/11/2013
1010 Evergreen St	0.24	190	R									NA		NA		10/11/2013
1010 Evergreen St	0.09	200	R									NA		NA		10/11/2013
1011 Valley View Lane	0.30	80	R									NA		NA		10/11/2013
1012 Fulcher St	0.14	1200	R									NA		NA		10/11/2013
1013 Fulcher St	0.18	1100	R									NA		NA		10/11/2013
1014 Oak St	0.33	50	R									NA		NA		10/11/2013
1015 Wilkinson Dr	0.12	1300	R									NA		NA		10/11/2013
1015 Wilkinson Dr	0.08	490	R									NA		NA		10/11/2013
1016 Morningview Heights	0.10	160	R									NA		NA		09/27/2013
1016 Morningview Heights	0.15	40	R									NA		NA		09/27/2013
1017 Lyons Circle	0.21	60	R									NA		NA		10/11/2013

Virginia Department of Transportation
Traffic Engineering Division
2014
Annual Average Daily Traffic Volume Estimates By Section of Route
Carroll Maintenance Area

Route	Length	AADT	QA	4Tire	Bus	-----Truck-----				QC	K Factor	QK	Dir Factor	AAWDT	QW	Year
						2Axle	3+Axle	1Trail	2Trail							
Town of Hillsville																
1017 Lyons Circle	0.07	100	R								NA			NA		10/11/2013
1018 Lyons Dr	0.10	70	R								NA			NA		10/11/2013
1019 Cox St	0.20	100	R								NA			NA		10/11/2013
1020 West Grayson St	1.12	570	R								NA			NA		12/03/2013
Carroll County																
1021 Hazelnut Rd	0.51	30	R								NA			NA		11/06/2013
Town of Hillsville																
1022 Wade St	0.04	80	R								NA			NA		10/11/2013
1023 Bohon St	0.16	60	R								NA			NA		10/11/2013
1024 Dogwood Dr	0.25	60	R								NA			NA		10/11/2013
1025 Chinquapin Trail	0.34	70	R								NA			NA		10/11/2013
1025 Chinquapin Trail	0.41	150	R								NA			NA		10/11/2013
1026 Lynn St	0.05	120	R								NA			NA		10/11/2013
1027 Woodland Dr	0.08	30	R								NA			NA		10/11/2013
1028 Raintree Rd	0.15	80	R								NA			NA		10/11/2013
1028 Raintree Rd	0.42	40	R								NA			NA		10/11/2013
1028 Raintree Rd	0.31	380	R								NA			NA		10/11/2013
1029 Cumberland Dr	0.12	70	R								NA			NA		10/11/2013
Carroll County																
1030 Braveheart Lane	0.10	20	R								NA			NA		12/03/2010
Town of Hillsville																
1031 Highland Park Dr	0.10	210	R								NA			NA		01/07/2008
1031 Highland Park Dr	0.07	130	R								NA			NA		11/21/2013

Virginia Department of Transportation
Traffic Engineering Division
2014
Annual Average Daily Traffic Volume Estimates By Section of Route
Carroll Maintenance Area

Route	Length	AADT	QA	4Tire	Bus	-----Truck-----				QC	K Factor	QK	Dir Factor	AAWDT	QW	Year
						2Axle	3+Axle	1Trail	2Trail							
Town of Hillsville																
1032 Highland Park Dr	0.06	230	R			From: 17-1031 Highland Park Dr To: US 52 Main St					NA			NA		11/21/2013
1033 Hidden Pines Lane	0.18	90	R			From: 17-1034 Big Red Dr To: 17-1031 Highland Park Dr					NA			NA		11/21/2013
1034 Big Red Dr	0.08	150	R			From: US 52 Main St To: 17-1031 Highland Park Dr					NA			NA		11/21/2013
1034 Big Red Dr	0.23	70	R			From: 17-1033 Hidden Pines Lane To: 17-1031 Highland Park Dr					NA			NA		11/21/2013
1034 Big Red Dr	0.22	110	R			From: 17-1033 Hidden Pines Lane To: 17-780 Howlette St					NA			NA		11/21/2013
Carroll County																
1035 Industrial Park Dr	0.57	870	R			From: 17-808 Expansion Dr To: Cul-de-Sac					NA			NA		12/03/2013
1036 Oak Knoll Dr	0.08	280	R			From: 17-670 Snake Creek Rd To: 17-1037 Ridge Crest Dr					NA			NA		10/31/2013
1036 Ridge Crest Dr	0.26	170	R			From: 17-1037 Oak Knoll Dr To: Cul-de-Sac					NA			NA		10/31/2013
1037 Oak Knoll Dr	0.76	250	R			From: 17-1036 Ridge Crest Dr To: Cul-de-Sac					NA			NA		10/31/2013
1038 Oakside Dr	0.34	140	R			From: 17-1037 W, Oak Knoll Dr To: 17-1037 E, Oak Knoll Dr					NA			NA		10/31/2013
1039 Weddle St	0.32	310	R			From: Cul-de-Sac To: 17-780 Howlette St					NA			NA		10/31/2013
1040 Pickett Dr	0.11	60	R			From: 17-740 Rescue Rd To: Cul-de-Sac					NA			NA		11/21/2013
Town of Hillsville																
1041 Forest Dr	0.07	50	R			From: Dead End To: 17-1042 Crestview Dr					NA			NA		09/27/2013
1041 Forest Dr	0.18	210	R			From: 17-1042 Crestview Dr To: US 52 Main St					NA			NA		09/27/2013
1042 Crestview Dr	0.12	130	R			From: 17-1041 Forest Dr To: 17-1043 Shady Lane					NA			NA		09/27/2013
1042 Crestview Dr	0.04	30	R			From: 17-1043 Shady Lane To: Dead End					NA			NA		09/27/2013
1043 Shady Lane	0.09	49	R			From: Dead End To: 17-1042 Crestview Dr					NA			NA		09/27/2013
Carroll County																
1044 Clontztown Rd	0.09	60	R			From: Dead End To: 17-666 Collier School Rd; Bent Nail Rd					NA			NA		11/19/2013
1045 Daleview Dr	0.33	100	R			From: 17-669 Spring Willow Dr To: Dead End					NA			NA		10/03/2013

Virginia Department of Transportation
 Traffic Engineering Division
 2014
 Annual Average Daily Traffic Volume Estimates By Section of Route
 Carroll Maintenance Area

Route	Length	AADT	QA	4Tire	Bus	-----Truck-----				QC	K Factor	QK	Dir Factor	AAWDT	QW	Year
						2Axle	3+Axle	1Trail	2Trail							
Town of Hillsville																
(1046) Meridian Lane	0.07	140	R								NA		NA			11/21/2013
Carroll County																
(1046) Meridian Lane	0.15	48	R								NA		NA			10/09/2001
(1046) Meridian Lane	0.08	30	R								NA		NA			11/21/2013
(1047) Fairview Lane	0.10	30	R								NA		NA			12/03/2013
(1048) Mondana Lane	0.30	110	R								NA		NA			11/06/2013
(1049) Whispering Pines Lane	0.32	120	R								NA		NA			09/27/2013
(1050) Courtland Circle	0.85	200	R								NA		NA			10/03/2013
(1051) Crotts Hollow Rd	0.38	40	R								NA		NA			10/29/2013
(1052) Blueberry Lane	0.31	120	R								NA		NA			10/03/2013
(1053) Sparkle Lane	0.12	90	R								NA		NA			10/03/2013
(1054) Shady Square	0.43	120	R								NA		NA			10/03/2013
(1054) Shady Square	0.08	80	R								NA		NA			10/03/2013
(1055) Shadetree Lane	0.20	170	R								NA		NA			10/03/2013
(1056) Aldred Lane	0.21	120	R								NA		NA			10/03/2013
(1057) White Dove Lane	0.10	50	R								NA		NA			10/03/2013
(1058) Cherry Blossom Lane	0.08	48	R								NA		NA			10/03/2013
(1059) Fairway Oaks Dr	0.18	160	R								NA		NA			10/03/2013
(1060) Russels Lake Dr	0.28	30	R								NA		NA			10/03/2013
(1061) Mahogany Dr	0.08	60	R								NA		NA			10/03/2013

Virginia Department of Transportation
Traffic Engineering Division
2014
Annual Average Daily Traffic Volume Estimates By Section of Route
Carroll Maintenance Area

Route	Length	AADT	QA	4Tire	Bus	-----Truck-----				QC	K Factor	QK	Dir Factor	AAWDT	QW	Year
						2Axle	3+Axle	1Trail	2Trail							
Carroll County																
1062	Hazelnut Rd	0.10	60	R			From: 17-1021 Hazelnut Rd					NA		NA		11/14/2013
							To: Dead End									
1063	Arbor Lane	0.15	80	R			From: Cul-de-Sac					NA		NA		10/03/2013
							To: 17-1059 Fairway Oaks Dr									
1064	Arbor Lane	0.08	40	R			From: Cul-de-Sac					NA		NA		10/03/2013
							To: 17-1063 Arbor Lane									
1065	Sycamore Lane	0.12	20	R			From: 17-1046 Meridian Lane					NA		NA		11/21/2013
							To: Dead End									
1066	Hummers Court	0.06	40	R			From: Dead End					NA		NA		10/14/2013
							To: 17-700 Harrison Rd									
1067	Willow Bend Dr	0.50	150	R			From: ECL Galax					NA		NA		11/26/2013
							To: Cul-de-Sac									
1068	Stonebrook Dr	0.50	200	R			From: 17-722 Commonwealth Dr					NA		NA		10/03/2013
							To: Dead End									
1069	Brandy Lane	0.25	80	R			From: Cul-de-Sac					NA		NA		09/27/2013
							To: 17-1049 Whispering Pines Lane									
1070	Sunrise Crest Lane	0.20	80	R			From: 17-669 Hard Scuffle Rd					NA		NA		12/03/2013
							To: Dead End									
1071	Trot Town Rd	0.28	20	R			From: 17-886 Island Creek Dr					NA		NA		10/11/2013
							To: Dead End									
1072	Powhatan Lane	0.15	10	R			From: 17-1071 Trot Town Rd					NA		NA		10/11/2013
							To: Dead End									
1073	Fairfield Way	0.37	400	R			From: 17-887 Glendale Rd					NA		NA		08/10/2010
							To: Cul-de-Sac									
1074	Rosecrest Lane	0.25	40	R			From: 17-941 Knollwood Dr					NA		NA		11/26/2013
							To: Dead End									
1075	Looking Glass Dr	0.05	40	R			From: US 58 Carrollton Pike					NA		NA		10/09/2013
							To: Dead End									
1076	Broken Shoe Rd	0.34	90	R			From: 17-707 Partridge Rd					NA		NA		10/09/2013
							To: Dead End									
1077	Bittersweet Lane	0.06	40	R			From: Dead End					NA		NA		10/09/2013
							To: US 58 Carrollton Pike									
1078	Showcase Lane	0.12	40	R			From: Cul-de-Sac					NA		NA		10/31/2013
							To: 17-863 Emory Rd									
1079	Rock Bridge Pass Lane	0.12	30	R			From: Cul-de-Sac					NA		NA		10/31/2013
							To: 17-863 Emory Rd									
1080	Woodson Lane	0.25	49	R			From: 17-692 Sandy Ridge Rd					NA		NA		10/16/2013
							To: Dead End									

Virginia Department of Transportation
Traffic Engineering Division
2014
Annual Average Daily Traffic Volume Estimates By Section of Route
Carroll Maintenance Area

Route	Length	AADT	QA	4Tire	Bus	-----Truck-----				QC	K Factor	QK	Dir Factor	AAWDT	QW	Year
						2Axle	3+Axle	1Trail	2Trail							
Carroll County																
(1081) Sunrise Crest	0.14	50	R								NA			NA		10/16/2013
(1082) Foxfire Lane	0.12	80	R								NA			NA		10/01/2013
(1083) Eagle Falls Rd	0.25	60	R								NA			NA		11/21/2013
(1084) Blackstone Lane	0.12	90	R								NA			NA		10/01/2013
(1085) Ridgeview Dr	0.50	20	R								NA			NA		10/16/2013
(1087) Brandy Wine Trail	0.40	110	R								NA			NA		10/29/2013
(1089) Bowers Hollow Rd	0.24	60	R								NA			NA		09/09/2010
(1090) Apricot Lane	0.24	90	R								NA			NA		10/14/2013
(1091) Quail Ridge Court	0.38	130	R								NA			NA		10/03/2013
(1092) Cedar Point	0.30	60	R								NA			NA		10/03/2013
(1093) Nature Trail	0.16	190	R								NA			NA		10/03/2013
(1094) Nature Trail	0.12	100	R								NA			NA		10/03/2013
(1095) Sparrow Rd	0.19	30	R								NA			NA		09/25/2013
(1097) Montgomery St	0.13	90	R								NA			NA		10/03/2013
(1098) Regency Court	0.07	230	R								NA			NA		08/10/2010
(1099) Commonview Lane	0.72	45	R								NA			NA		10/16/2013
(1100) Worrell Est	0.54	60	R								NA			NA		09/17/2010
(1101) Worrell Est	0.45	100	R								NA			NA		11/06/2013
(1102) Bobcat Trail	0.04	20	R								NA			NA		09/17/2013

Virginia Department of Transportation
Traffic Engineering Division
2014
Annual Average Daily Traffic Volume Estimates By Section of Route
Carroll Maintenance Area

Route	Length	AADT	QA	4Tire	Bus	-----Truck-----				QC	K Factor	QK	Dir Factor	AAWDT	QW	Year
						2Axle	3+Axle	1Trail	2Trail							
Carroll County																
(1102) Bobcat Trail	0.05	90	R			From: 17-1101 Worrell Est					NA			NA		09/17/2013
						To: 17-771 Lovell Rd										
(1103) Cottonwood Lane	0.23	210	R			From: SR 100 Sylvatus Hwy					NA			NA		09/14/2010
						To: Dead End										
(1104) Amelia Lane	0.10	60	R			From: SR 100 Sylvatus Hwy					NA			NA		09/14/2010
						To: Dead End										
(1105) Holloway Dr	0.54	170	R			From: Dead End					NA			NA		09/17/2013
						To: 17-1103 Cottonwood Lane										
(1106) Flowers Lane	0.17	60	R			From: 17-1105 Holloway Dr					NA			NA		09/17/2013
						To: Dead End										
(1107) Whittington Lane	0.13	450	R			From: 17-707 Partridge Rd					NA			NA		10/09/2013
						To: Dead End										
(1108) Quails Run	0.14	40	R			From: 17-1109 Rabbits Run					NA			NA		10/09/2013
						To: Dead End										
(1109) Rabbits Run	0.25	100	R			From: 17-620 Coulson Church Rd					NA			NA		10/09/2013
						To: Dead End										
(1110) Glenmont Rd	0.08	80	R			From: 17-1112 Lonesome Dove Dr					NA			NA		10/09/2013
						To: 17-1111 Quinn St; Perry St										
(1110) Glenmont Rd	0.07	130	R			From: 17-708 Breezy Ridge Rd					NA			NA		10/09/2013
						To: Dead End										
(1111) Perry St	0.07	20	R			From: Dead End					NA			NA		10/09/2013
						To: 17-1110 Glenmont Rd										
(1111) Quinn St	0.05	40	R			From: 17-1110 Glenmont Rd					NA			NA		10/09/2013
						To: Dead End										
(1112) Lonesome Dove Dr	0.26	80	R			From: 17-1110 Glenmont Rd					NA			NA		10/09/2013
						To: Dead End										
(1113) Mitchels Crossroad	0.46	200	R			From: 17-752 Mitchells Crossroad					NA			NA		11/21/2013
						To: Cul-de-Sac										
(1114) Wood Lane	0.28	90	R			From: 17-783 Deer Ridge Rd					NA			NA		11/21/2013
						To: Cul-de-Sac										
(1115) Oakland Heights	0.25	30	R			From: Cul-de-Sac					NA			NA		11/14/2013
						To: 17-743 Airport Rd										
(1116) Drew Ridge Dr	0.34	130	R			From: Dead End					NA			NA		10/09/2013
						To: US 58 Carrollton Pike										
Town of Hillsville																
(1118) Victory Lane	0.18	100	R			From: 17-1020 West Grayson St					NA			NA		08/10/2010
						To: 17-1119 Rosebud St										
(1119) Rosebud St	0.06	45	R			From: Dead End					NA			NA		08/10/2010
						To: 17-1118 Victory Lane										

Virginia Department of Transportation
Traffic Engineering Division
2014
Annual Average Daily Traffic Volume Estimates By Section of Route
Carroll Maintenance Area

Route	Length	AADT	QA	4Tire	Bus	-----Truck-----				QC	K Factor	QK	Dir Factor	AAWDT	QW	Year
						2Axle	3+Axle	1Trail	2Trail							
Carroll County																
(1120) Canary Lane	0.10	60	R								NA			NA		10/09/2013
(1121) Forest View Heights	0.30	30	R								NA			NA		11/23/2010
(1125) Butternut Dr	0.05	48	R								NA			NA		10/09/2013
(1125) Butternut Dr	0.05	20	R								NA			NA		10/09/2013
(1126) Helmsdale Rd	0.07	30	R								NA			NA		10/09/2013
(1130) Alpine Crest Rd	0.50	20	R								NA			NA		11/14/2013
(1131) Knob Hill Lane	0.25	60	R								NA			NA		11/23/2010
(1135) Corbett Rd	0.26	60	R								NA			NA		11/06/2013
(1136) Honeycutt Dam Rd	0.20	80	R								NA			NA		10/09/2013
(1137) Hawks Landing Dr	0.33	120	R								NA			NA		10/09/2013
(1138) Spring Hollow Lane	0.06	30	R								NA			NA		10/09/2013
(1140) Horizon Dr	0.04	50	R								NA			NA		11/29/2013
(1140) Horizon Dr	0.07	90	R								NA			NA		11/29/2013
(1141) Emerald Lane	0.06	30	R								NA			NA		11/29/2013
(1141) Emerald Lane	0.04	20	R								NA			NA		11/29/2013
(1145) Apache Trail	0.19	70	R								NA			NA		10/16/2013
(1146) Pops Peak Rd	0.31	50	R								NA			NA		10/16/2013
(9084) Carroll County High School	0.30	690	R								NA			NA		01/04/2011
(9084) Carroll County High School	0.17	1200	R								NA			NA		01/04/2011

Virginia Department of Transportation
Traffic Engineering Division
2014
Annual Average Daily Traffic Volume Estimates By Section of Route
Carroll Maintenance Area

Route	Length	AADT	QA	4Tire	Bus	-----Truck-----				QC	K Factor	QK	Dir Factor	AAWDT	QW	Year
						2Axle	3+Axle	1Trail	2Trail							
Carroll County																
(9085) Sylvatus School Rd	0.10	10	R								NA			NA		11/21/2013
(9087) Lamsburg Elementary School	0.04	110	R								NA			NA		01/04/2011
(9474) St Paul Elementary School	0.20	440	R								NA			NA		01/06/2011
(9497) Oakland Elem Sch	0.10	100	R								NA			NA		01/06/2011
(9551) Laurel Elementary School	0.15	530	R								NA			NA		01/06/2011
(9672) Winding Ridge Rd	0.14	160	R								NA			NA		01/04/2011
(9673)	0.10	60	R								NA			NA		01/04/2011
(9674) Gladsboro Elementary School	0.10	330	R								NA			NA		01/04/2011
Town of Hillsville																
(9748) Carroll County Education Center	0.05	70	R								NA			NA		01/04/2011
Carroll County																
(9817) Gladeview Elementary School	0.00	880	R								NA			NA		01/06/2011
(9818) Woodlawn School	0.10	550	R								NA			NA		01/06/2011
(781) Mat Rd	0.30	20	R								NA			NA		08/06/2002
(608) Pilot View Dr	1.77	80	R								NA			NA		03/06/2008
City of Galax																
(2) Calhoun St	0.07	1700	G	94%	3%	2%	0%	0%	0%	F	0.090	F	0.552	1800	G	2014
(3) Fries Rd	0.58	1400	G	99%	0%	1%	0%	0%	0%	C	NA			1500	G	2014
(3) Fries Rd	1.03	1600	G	99%	0%	1%	0%	0%	0%	F	0.097	F	0.588	1700	G	2014
(4) Iron Bridge Rd	0.21	1300	G	99%	1%	0%	0%	0%	0%	F	0.108	F	0.586	1400	G	2014
(4051) Branch St/Chestnut Dr	0.43	490	G	99%	1%	0%	0%	0%	0%	C	0.121	F	0.582	520	G	2014

Virginia Department of Transportation
Traffic Engineering Division
2014
Annual Average Daily Traffic Volume Estimates By Section of Route
Carroll Maintenance Area

Route	Length	AADT	QA	4Tire	Bus	-----Truck-----				QC	K Factor	QK	Dir Factor	AAWDT	QW	Year
						2Axle	3+Axle	1Trail	2Trail							
City of Galax																
4052 113 Greenville Rd	0.37	1100	G	96%	0%	WCL Galax				C	0.097	F	0.558	1200	G	2014
						From:	US 58	To:								
4052 113 Stuart Dr	0.48	3200	G	99%	0%	US 58 Bypass				F	0.099	F	0.501	3400	G	2014
						From:	Alderman St	To:								
4052 113 Stuart Dr	0.29	3300	G	99%	0%	Stanford St				F	0.099	F	0.514	3500	G	2014
						From:	US 58 Stuart Dr	To:								
4052 113 Mac Arthur St	0.19	2400	G	99%	0%	Circle Dr				C	0.082	F	0.542	2600	G	2014
						From:	SR 89 Main St	To:								
4052 113 Mac Arthur St	0.31	2100	G	99%	0%	SR 89 Main St				F	0.09	F	0.564	2200	G	2014
						From:	Oldtown St	To:								
4053 113 Lineberry Rd	1.21	5000	G	97%	0%	Oldtown St				C	0.089	F	0.564	5300	G	2014
						From:	US 58 E Stuart Dr	To:								
4053 113 Meadow St	0.59	8700	G	97%	0%	113-4055 Jefferson St				F	0.087	F	0.502	9300	G	2014
						From:	113-4053 Meadow St	To:								
4054 113 Grayson St	0.38	2300	G	98%	0%	Calhoun St				C	0.112	F	0.596	2400	G	2014
						From:	Grayson St	To:								
4055 113 Jefferson St	0.12	450	G	98%	0%	US 58 Stuart Dr				F	0.130	F	0.5	480	G	2014
						From:	Meadow St	To:								
4055 113 Jefferson St	0.29	920	G	98%	0%	Oak St				C	0.113	F	0.701	980	G	2014
						From:	ECL Galax	To:								
4056 113 Poplar Knob Rd	0.14	1800	G	98%	0%	SECL Galax				C	0.095	F	0.590	2000	G	2014
						From:	Poplar Knob Rd	To:								
4056 113 Poplar Knob Rd	1.08	1400	G	98%	0%	US 58 E Stuart Dr				F	0.106	F	0.615	1500	G	2014
						From:	Glendale Rd	To:								
4057 113 Country Club Lane	0.21	1000	G	100%	0%	US 58 E Stuart Dr				F	0.099	F	0.534	1100	G	2014
						From:	Cliffview Rd	To:								
4057 113 Country Club Lane	0.78	2800	G	100%	0%	Haynes Rd				C	0.096	F	0.543	3000	G	2014
						From:	NCL Galax	To:								
4057 113 Larkspur Lane	0.32	1500	G	100%	0%	Glendale Rd				F	0.093	F	0.550	1600	G	2014
						From:	US 58 E Stuart Dr	To:								
4058 113 Glendale Rd	0.62	6800	G	99%	0%	Cliffview Rd				F	0.094	F	0.614	7200	G	2014
						From:	Haynes Rd	To:								
4058 113 Glendale Rd	1.05	5900	G	99%	0%	NCL Galax				C	0.099	F	0.536	6300	G	2014
						From:	Glendale Rd	To:								
4058 113 Glendale Rd	1.02	3700	G	99%	0%	Glendale Rd				F	0.092	F	0.531	3900	G	2014
						From:	NCL Galax	To:								
4059 113 Cliffview Rd	0.39	4800	G	98%	0%	Glendale Rd				C	0.092	F	0.606	5100	G	2014
						From:	NCL Galax	To:								
4060 113 Cranberry Rd	0.24	2900	G	97%	0%	Glendale Rd				C	0.094	F	0.574	3100	G	2014
						From:	US 58 Stuart Dr	To:								
4060 113 Cranberry Rd	0.30	2100	G	97%	0%	ECL Galax				F	0.101	F	0.609	2300	G	2014
						From:		To:								

Virginia Department of Transportation
 Traffic Engineering Division
 2014
 Annual Average Daily Traffic Volume Estimates By Section of Route
 Carroll Maintenance Area

Route	Length	AADT	QA	4Tire	Bus	-----Truck-----				QC	K Factor	QK	Dir Factor	AAWDT	QW	Year
						2Axle	3+Axle	1Trail	2Trail							
City of Galax																
Calloway St		270	G								0.122	F	0.633	290	G	2014
Clover St		980	G								0.12	F	0.606	1000	G	2014
Forrest Ave		130	G								0.157	F	0.522	140	G	2014
Hospital Dr		3100	G	99%	0%	1%	0%	0%	0%	C	NA			3100	G	2014
Kenbrook Dr		280	G								0.111	F	0.5	300	G	2014
Valley St		4700	G	99%	0%	1%	0%	0%	0%	C	NA			4700	G	2014
Valley St		1300	G	97%	1%	1%	0%	1%	0%	C	NA			1300	G	2014
Town of Hillsville																
US 58 Hillsville Bypass		2800	G	92%	1%	1%	1%	6%	0%	C	0.086	F	0.557	2800	G	2014
US 58 Hillsville Bypass		2100	G								0.088	F	0.51	2100	G	2014