

2012

**Virginia Department of Transportation
Daily Traffic Volume Estimates
Including Vehicle Classification Estimates**

where available

Jurisdiction Report

56

Madison County
Town of Madison

Prepared By

**Virginia Department of Transportation
Traffic Engineering Division**

In Cooperation With

**U.S. Department of Transportation
Federal Highway Administration**

Virginia Department of Transportation
Traffic Engineering Division
Traffic Monitoring Section

The Virginia Department of Transportation (VDOT) conducts a program where traffic count data are gathered from sensors in or along streets and highways and other sources. From these data, estimates of the average number of vehicles that traveled each segment of road are calculated. VDOT periodically publishes booklets listing these estimates.

One of these booklets, titled "Average Daily Traffic Volumes with Vehicle Classification Data, on Interstate, Arterial and Primary Routes" includes a list of each Interstate and Primary highway segment with the estimated Annual Average Daily Traffic (AADT) for that segment. AADT is the total annual traffic estimate divided by the number of days in the year. This booklet also includes information such as estimates of the percentage of the AADT made up by 6 different vehicle types, ranging from cars to double trailer trucks; estimated Annual Average Weekday Traffic (AAWDT), which is the number of vehicles estimated to have traveled the segment of highway during a 24 hour weekday averaged over the year; as well as Peak Hour and Peak Direction factors used by planners to formulate design criteria.

In addition to the Primary and Interstate publication, one hundred books are published periodically, one for each of 100 areas across the state defined by VDOT for record-keeping purposes. These books include traffic volume estimates for roads within the county, cities, and towns within the area. These books are titled "Daily Traffic Volumes Including Vehicle Classification Estimates, where available; Jurisdiction Report numbers 00 through 99".

Also available are a number of reports summarizing the average Vehicle Miles Traveled (VMT) in selected jurisdictions and other categories of highways. There are many different ways to present traffic volume summary information. Because the user determines the value of each presentation, the reports have been redesigned based on user requests and feedback. The people of the VDOT Traffic Engineering Division Traffic Monitoring Section who produce these books welcome requests for other helpful ways of presenting the summary information.

A compact disc (CD) is available that includes files in the Adobe® Portable Document Format (PDF) that can be displayed, searched, and printed using common desktop computer equipment. The CD includes the publications described above as well as a number of other reports, including specialized VMT summaries and smaller AADT reports for each city and town separately.

Publication Notes

Parallel Roads

For road inventory and management purposes, some roadways are counted separately by direction and have separately published traffic estimates for each direction of travel. Examples of such roadways are the interstate system and routes with separated facilities and (usually) one-way traffic facilities in urban areas. In these publications, they are referred to as parallel roads. As a convenience for the users of the publication, the listing for segments of roads with parallel segments are published with both the traffic estimates for their own direction of travel (e.g. I-95 Northbound) as well as the estimate of the total of all traffic on the same route including parallel roadways (all directions of I-95). The publication will have a “Combined Traffic Estimates for Parallel Roadways on this Route” or “Combined Traffic” identifiers for the combined direction of travel estimates.

Roadways such as I-395 with a North segment, a South segment and a separate Reversible lane segment will have the estimate for more than two parallel roadways included in the entire combined traffic estimate.

Some routes have very complicated paths through cities and towns. These parallel paths may be too complex to allow a relationship between nearby sections of the opposite direction on the same route. In this case, to indicate that the traffic estimates for such a road segment may not include all directions of traffic on that route, the line that would list the combined values will indicate “NA” for not available.

VDOT’s traffic monitoring program includes more than 100,000 segments of roads and highways ranging from several mile sections of Interstate highways to very short sections of city streets. Due to problems experienced obtaining some traffic count data, and the level of quality necessary to maintain confidence in the data, no estimate is currently available for some segments of roadway. These segments are included in the publications indicating “NA” for not available. It is the intention of the VDOT Traffic Engineering Division Traffic Monitoring group to obtain the data necessary and to report traffic volume estimates on all road segments included in these publications.

Many of the road segments in this program are local secondary roads. The amount and detail of data collected on these roads are not as great as the data collected on higher volume roads. The vehicle classification, average weekday traffic volumes, and the theoretical design hour traffic volumes are not calculated for these roads. The publications indicate “NA” for the information that is not available.

This publication is based on a traffic monitoring program initiated in 1997. Because the data collection techniques and statistical evaluation processes are different than those used in previous years, comparison with previous publications may be misleading.

Glossary of Terms:

Route: The Route Number assigned to this segment of roadway with the master inventory route number if this is an overlapping route, with official street or highway name if available.

Length: Length of the traffic segment in miles.

AADT: Annual Average Daily Traffic. The estimate of typical daily traffic on a road segment for all days of the week, Sunday through Saturday, over the period of one year.

QA: Quality of AADT:

- A Average of Complete Continuous Count Data
- B Average of Selected Continuous Count Data
- F Factored Short Term Traffic Count Data
- G Factored Short Term Traffic Count Data with Growth Element
- H Historical Estimate
- M Manual Uncounted Estimate
- N AADT of Similar Neighboring Traffic Link
- O Provided By External Source
- R Raw Traffic Count, Unfactored

4Tire: Percentage of the traffic volume made up of motorcycles, passenger cars, vans and pickup trucks.

Bus: Percentage of the traffic volume made up of busses.

2Axle Truck: Percentage of the traffic volume made up of 2 axle single unit trucks (not including pickups and vans).

3+Axle Truck: Percentage of the traffic volume made up of single unit trucks with three or more axles.

1Trail Truck: Percentage of the traffic volume made up of units with a single trailer.

2Trail Truck: Percentage of the traffic volume made up of units with more than one trailer.

QC: Quality of Classification Data:

- A Average of Complete Continuous Count Data
- B Average of Selected Continuous Count Data
- C Short Term Classified Traffic Count Data
- F Factored Short Term Traffic Count Data
- H Historical Estimate
- M Mass Collective Average
- N Classification Estimates of Similar Neighboring Traffic Link

K Factor: The estimate of the portion of the traffic volume traveling during the peak hour or design hour.

QK: Quality of the K Factor estimate:

- A Factor based on 30th Highest Hour Observed During at least 250 days of Continuous Traffic Data
- B Factor based on other Hour Observed During Less than 250 days of Continuous Traffic Data
- F Factor based on Highest Hour Collected at in a 48 Hour Weekday Period
- M Factor based on Manual Estimate of design hour
- N Design Hour Factor (K Factor) of Similar Neighboring Traffic Link
- O Provided by External Source

Dir Factor: The estimate of the portion of the traffic volume traveling in the peak direction during the peak hour..

AAWDT: Average Annual Weekday Traffic. The estimate of typical traffic over the period of one year for the days between Monday through Thursday inclusive.






QW: Quality of AAWDT:

- A Average of Complete Continuous Count Data
- B Average of Selected Continuous Count Data
- F Factored Short Term Traffic Count Data
- G Factored Short Term Traffic Count Data with Growth Element
- M Manual Uncounted Estimate
- N AAWDT of Similar Neighboring Traffic Link
- O Provided by External Source








Year: Year for which the published values are appropriate. If the Quality of AADT (QA) is "R", the year is the year that the raw traffic count was collected, and if available,

Route Shield Legend

Route Systems

- North
 Interstate Route Traffic volume data for Interstate Routes and some other routes are reported separately by direction, as well as combined.
-  US Route
-  Virginia State Route
-  Frontage Road (F precedes frontage route number)
-  Secondary Route

Special Routes

- Bus
 Bus - Business Route
-  Bypass - Bypass Route
-  Truck - Truck Route
- ALT
 ALT - Alternate Route
- Wve
 Wve - Wve Route connector
-  P - Parallel Route; Southbound or Westbound direction lanes of a numbered route where they are on a different road facility than the other direction.
-  The VDOT Maintenance Jurisdiction number is displayed below the Secondary Route Number if the Maintenance Jurisdiction is different than the jurisdiction in the title of the report.

Virginia Department of Transportation
Traffic Engineering Division
2012
Annual Average Daily Traffic Volume Estimates By Section of Route
Madison Maintenance Area

Route	Jurisdiction	Length	AADT	QA	4Tire	Bus	-----Truck-----				QC	K Factor	QK	Dir Factor	AAWDT	QW
							2Axle	3+Axle	1Trail	2Trail						
15 James Madison Hwy	From: Orange County Line Madison County	0.39	7600	G	94%	0%	1%	1%	4%	0%	F	0.086	F	0.505	7700	G
15 James Madison Hwy	To: SR 230 Orange Rd Madison County	4.92	5500	G	94%	0%	1%	1%	4%	0%	C	0.088	F	0.543	5600	G
29 S Seminole Trail	To: Culpeper County Line From: Greene County Line Madison County	5.57	15000	A	94%	1%	1%	0%	4%	0%	C	0.114	A	0.564	14000	A
29 230 S Seminole Trail	To: SR 230 Wolfstown-Hood Rd Madison County	0.52	20000	G	94%	1%	1%	0%	4%	0%	F	0.08	F	0.574	18000	G
29 231 S Seminole Trail	To: SR 230, SR 231 Orange Rd Madison County	1.34	19000	G	94%	1%	1%	0%	4%	0%	F	0.079	F	0.571	18000	G
29 Seminole Trail	To: Bus US 29 South of Madison Madison County	2.02	17000	G	94%	1%	1%	0%	4%	0%	F	0.076	F	0.598	15000	G
29 N Seminole Trail	To: Bus US 29 North of Madison Madison County	3.16	16000	G	94%	1%	1%	0%	4%	0%	F	0.079	F	0.567	15000	G
29 N Seminole Trail	To: 56-607 Ridgeview Rd; Lillards Ford Rd Madison County	4.03	15000	G	94%	1%	1%	0%	4%	0%	F	0.079	F	0.558	14000	G
Bus 29 231 Main St	To: Culpeper County Line From: US 29 South of Madison Madison County	0.33	3600	G	95%	0%	1%	3%	1%	0%	C	0.088	F	0.573	3700	G
Bus 29 231 Main St	To: SCL Madison From: Town of Madison (Maint: 56)	0.91	3600	N	95%	0%	1%	3%	1%	0%	N	0.088	N	0.573	3700	N
Bus 29 Main St	To: SR 231, N Blue Ridge Tpke From: Town of Madison (Maint: 56)	0.05	4000	G	95%	0%	1%	3%	1%	0%	F	NA		4300	G	
Bus 29 Main St	To: NCL Madison From: Madison County	0.75	4000	N	95%	0%	1%	3%	1%	0%	N	NA		4300	N	
48 Skyline Dr	To: US 29 North of Madison From: Page County Line Madison County (Maint: US)	14.77	800	O								NA		NA		
230 Wolfstown-Hood Rd	To: Rappahannock County Line From: Greene County Line Madison County	7.46	3000	G	97%	0%	1%	0%	2%	0%	C	0.092	F	0.558	3000	G
230 29 S Seminole Trail	To: US 29 S Seminole Trail From: Madison County	0.52	20000	G	94%	1%	1%	0%	4%	0%	F	0.08	F	0.574	18000	G
230 231 Orange Rd	To: US 29, SR 231 S Seminole Trail From: US 29, SR 231, S Seminole Trail Madison County	0.64	3300	G	97%	0%	1%	1%	1%	0%	C	0.090	F	0.591	3400	G
	To: SR 231, S Blue Ridge Tpke															

Virginia Department of Transportation
 Traffic Engineering Division
 2012
 Annual Average Daily Traffic Volume Estimates By Section of Route
 Madison Maintenance Area

Route	Jurisdiction	Length	AADT	QA	4Tire	Bus	-----Truck-----				QC	K Factor	QK	Dir Factor	AAWDT	QW
							2Axle	3+Axle	1Trail	2Trail						
230 Orange Rd	From: SR 231, S Blue Ridge Tpke Madison County	2.53	3200	G	96%	0%	1%	1%	2%	0%	C	0.095	F	0.577	3200	G
230 Orange Rd	To: 56-607 Elly Rd Madison County	2.86	2800	G	96%	0%	1%	1%	2%	0%	F	0.089	F	0.535	2900	G
230 Orange Rd	To: 56-705 Twymans Mill Rd Madison County	3.16	2900	G	96%	0%	1%	1%	2%	0%	F	0.092	F	0.625	3000	G
231 S Blue Ridge Tpke	To: US 15 James Madison Hwy Madison County	9.36	1200	G	97%	0%	1%	1%	1%	0%	C	0.095	F	0.517	1200	G
231 230 Orange Rd	From: Orange County Line Madison County	0.64	3300	G	97%	0%	1%	1%	1%	0%	C	0.090	F	0.591	3400	G
231 29 S Seminole Trail	To: SR 230 Orange Rd; 56-686 Fairgrounds Rd Madison County	1.34	19000	G	94%	1%	1%	0%	4%	0%	F	0.079	F	0.571	18000	G
231 Bus 29 Main St	To: US 29 S Seminole Trail Madison County	0.33	3600	G	95%	0%	1%	3%	1%	0%	C	0.088	F	0.573	3700	G
231 Bus 29 Main St	To: SCL Madison Town of Madison (Maint: 56)	0.91	3600	N	95%	0%	1%	3%	1%	0%	N	0.088	N	0.573	3700	N
231 N Blue Ridge Tpke	To: N Blue Ridge Turnpike Town of Madison (Maint: 56)	0.04	3200	G	90%	1%	1%	7%	2%	0%	F	0.087	N	0.541	3300	G
231 N Blue Ridge Tpke	To: Bus US 29 Main St Madison County	5.44	3800	G	97%	0%	1%	1%	1%	0%	F	0.087	F	0.541	3900	G
231 South F T Valley Rd	To: NCL Madison Madison County	7.19	1600	G	90%	1%	1%	7%	2%	0%	C	0.082	F	0.587	1600	G
	To: 56-670 Old Blue Ridge Tpke Madison County															
	To: Rappahannock County Line															

Virginia Department of Transportation
Traffic Engineering Division
2012
Annual Average Daily Traffic Volume Estimates By Section of Route
Madison Maintenance Area

Route	Length	AADT	QA	4Tire	Bus	-----Truck-----				QC	K Factor	QK	Dir Factor	AAWDT	QW	Year
						2Axle	3+Axle	1Trail	2Trail							
Madison County																
(F722) S Frontage Rd	0.05	NA										NA		NA		
			From:	Dead End												
			To:	56-687 Fairgrounds Rd												
(F722) N Frontage Rd	0.43	NA										NA		NA		
			From:	Dead End												
			To:	Dead End												
(F1057) Restoration Lane	0.03	NA										NA		NA		
			From:	Dead End												
			To:	56-722 Fishback Rd												
(667/88) Middle River Rd	1.73	120	R									NA		NA		07/15/2008
			From:	Greene County Line												
			To:	Dead End												
(600) Bohannon Rd	0.88	100	G									NA		110	G	2012
			From:	56-670 Old Blue Ridge Tpke												
			To:	0.88 MN 56-670 Old Blue Ridge Tpke												
(600) Bohannon Rd	0.05	110	R									NA		NA		10/12/2005
			From:	56-611 Shotwell Hollow Rd												
(600) Bohannon Rd	0.76	80	R									NA		NA		10/12/2005
			From:	56-643 S, Weakley Hollow Rd												
			To:	56-643 S; Bohannon Rd												
(600) Weakley Hollow Rd	0.65	340	R									NA		NA		10/12/2005
			From:	56-643 N, Etlan Rd												
(600) Weakley Hollow Rd	4.75	250	R									NA		NA		10/12/2005
			From:	Shenandoah Natl Park Bndy; Gap												
(600) Nethers Rd	1.30	190	R									NA		NA		10/12/2005
			From:	56-707 Pine Hill Rd												
			To:	Dead End												
(601) Quarter Run Rd	0.20	30	R									NA		NA		12/28/2005
			From:	56-622 Tanners Rd												
			To:	56-603 Hughes River Rd												
(602) Hughes River Rd	0.70	40	R									NA		NA		10/25/2005
			From:	SR 231 South F T Valley Rd												
			To:	SR 231, South F T Valley Rd												
(602) Nethers Rd	0.30	150	R									NA		NA		10/12/2005
			From:	Rappahannock County Line												
			To:	US 29 N Seminole Trail												
(603) Hebron Valley Rd	1.38	730	R									NA		NA		11/28/2005
			From:	56-638 Hebron Church Rd												
(603) Hebron Valley Rd	1.59	800	G	99%	0%	0%	0%	0%	0%	C	0.109	F	0.687	810	G	2012
			From:	56-604 Towles Rd												
(603) Hebron Valley Rd	1.12	440	G	99%	0%	0%	0%	0%	0%	F	0.153	F	0.723	450	G	2012
			From:	56-609 S, Hoover Rd												
			To:	56-609 N, Hoover Rd												
(603) Duet Rd	1.34	440	R									NA		NA		07/30/2009
			From:	56-642; Whippoorwill Rd												
			To:	56-642 Duet Rd												
(603) Whippoorwill Rd	3.85	60	R									NA		NA		07/20/2009
			From:	56-643 Church Hill Rd												
(603) Hughes River Rd	0.86	40	R									NA		NA		11/15/2005
			From:	56-602 Hughes River Rd												
(603)	0.20	6	R									NA		NA		11/15/2005
			From:	Rappahannock County Line												
			To:	56-603 Hebron Valley Rd												
(604) Towles Rd	1.00	80	R									NA		NA		09/30/2002
			From:	56-640 Mill Hill Rd												
(604) Towles Rd	0.50	120	R									NA		NA		11/15/2005
			From:	56-669 Sawmill Rd												

Virginia Department of Transportation
Traffic Engineering Division
2012
Annual Average Daily Traffic Volume Estimates By Section of Route
Madison Maintenance Area

Route	Length	AADT	QA	4Tire	Bus	-----Truck-----				QC	K Factor	QK	Dir Factor	AAWDT	QW	Year
						2Axle	3+Axle	1Trail	2Trail							
Madison County																
(604) Towles Rd	0.40	80	R									NA		NA		11/15/2005
						From: 56-669 Sawmill Rd										
						To: 56-609 Hoover Rd										
(604) Arrington Mountain Rd	1.50	320	R									NA		NA		11/10/2005
						From: 56-606 W, Desert Rd										
(604) Novum Rd	0.70	210	R									NA		NA		11/15/2005
						From: 56-606 E; Mitchell Mtn Rd										
						To: 56-606 E, Novum Rd										
(604) Mitchell Mtn Rd	0.98	50	R									NA		NA		11/10/2005
						From: 0.98 MN 56-606 Novum Rd										
(604) Mitchell Mtn Rd	1.02	20	R									NA		NA		11/10/2005
						To: 56-605 Parish Rd										
(605) Pullen Lane	0.70	30	R									NA		NA		11/10/2005
						From: Dead End										
						To: 56-609 W, Hoover Rd										
(605) Novum Church Rd	1.54	40	R									NA		NA		11/10/2005
						From: 56-609 E, Hoover Rd										
						To: 1.54 MN 56-609 Hoover Rd										
(605) Novum Church Rd	0.26	120	R									NA		NA		11/10/2005
						From: 56-606 Novum Rd										
(605) Parish Rd	2.10	120	R									NA		NA		11/10/2005
						To: 56-604 Mitchell Mtn Rd										
(605) Parish Rd	0.30	60	R									NA		NA		11/10/2005
						To: Culpeper County Line										
(606) Desert Rd	2.50	40	R									NA		NA		11/15/2005
						From: 56-609 Hoover Rd										
						To: 56-604 W, Arrington Mountain Rd										
(606) Novum Rd	1.70	330	R									NA		NA		11/10/2005
						From: 56-604 E, Mitchell Mtn Rd										
						To: 56-607 Ridgeview Rd										
(606) Novum Rd	0.20	170	R									NA		NA		11/10/2005
						To: Culpeper County Line										
(607) Repton Mill Rd	1.40	110	R									NA		NA		08/26/2002
						From: SR 231, S Blue Ridge Tpke										
(607) Repton Mill Rd	1.00	270	R									NA		NA		08/26/2002
						From: 56-624 Annies Rd										
(607) Repton Mill Rd	0.30	360	R									NA		NA		08/22/2002
						From: 56-711 Russ Jones Lane										
(607) Elly Rd	2.34	940	G	99%	0%	0%	0%	1%	0%	C	0.098	F	0.656	960	G	2012
						From: SR 230 W, Orange Rd										
						To: SR 230 Orange Rd										
(607) Elly Rd	2.35	360	R									NA		NA		08/12/2002
						From: 56-614 John Tucker Rd										
						To: 56-634 E, Oak Park Rd										
(607) Lillards Ford Rd	2.50	160	R									NA		NA		08/05/2002
						From: 56-634 W, Oak Park Rd										
(607) Lillards Ford Rd	1.20	290	R									NA		NA		08/08/2002
						From: 56-702 Power Dam Rd										
(607) Lillards Ford Rd	0.90	520	R									NA		NA		07/23/2002
						From: 56-629 N, Spring Branch Rd										
(607) Lillards Ford Rd	0.20	340	R									NA		NA		07/29/2002
						From: 56-647 Hunter Lane										
						To: US 29 W, N Seminole Trail										
(607) Ridgeview Rd	0.43	970	R									NA		NA		07/29/2002
						From: US 29 E, N Seminole Trail										
						To: 56-730 Coop Rd										

Virginia Department of Transportation
Traffic Engineering Division
2012
Annual Average Daily Traffic Volume Estimates By Section of Route
Madison Maintenance Area

Route	Length	AADT	QA	4Tire	Bus	-----Truck-----				QC	K Factor	QK	Dir Factor	AAWDT	QW	Year
						2Axle	3+Axle	1Trail	2Trail							
Madison County																
(607) Ridgeview Rd	0.35	800	R									NA		NA		07/29/2002
			From: 56-730 Coop Rd													
(607) Ridgeview Rd	0.60	670	R									NA		NA		07/29/2002
			To: 56-678 Tibbs Shop Rd													
(607) Ridgeview Rd	1.70	510	R									NA		NA		09/30/2002
			From: 56-704 Great Oak Rd													
(607) Ridgeview Rd	1.00	300	R									NA		NA		09/30/2002
			From: 56-640 W, Wilderness Rd													
(607) Ridgeview Rd	0.80	600	R									NA		NA		09/26/2002
			From: 56-609 Hoover Rd													
(607) Ridgeview Rd	1.30	350	R									NA		NA		09/26/2002
			To: 56-608 Oakland Rd													
			From: 56-606 Novum Rd													
(608) Oakland Rd	0.20	200	R									NA		NA		09/26/2002
			From: 56-607 Ridgeview Rd													
			To: Culpeper County Line													
(609) John Myers Rd	0.50	20	R									NA		NA		10/31/2005
			From: 56-651 Aylor Rd													
(609) John Myers Rd	0.46	70	R									NA		NA		10/31/2005
			From: 0.50 MN 56-651													
(609) Hoover Rd	1.71	680	G	97%	0%	1%	1%	1%	0%	F	0.104	F	0.627	700	G	2012
			To: SR 231 E, N Blue Ridge Tpke													
			From: SR 231 W, N Blue Ridge Tpke													
(609) Hoover Rd	2.16	840	G	97%	0%	1%	1%	1%	0%	F	0.097	F	0.632	850	G	2012
			To: 56-603 S, Hebron Valley Rd													
			From: 56-603 N, Hebron Valley Rd													
(609) Hoover Rd	3.19	1100	G	97%	0%	1%	1%	1%	0%	F	0.088	F	0.631	1100	G	2012
			To: 56-604 Arrington Mountain Rd; Towles Rd													
(609) Hoover Rd	0.47	1500	G	97%	0%	1%	1%	1%	0%	C	0.096	F	0.692	1500	G	2012
			From: 56-607 Ridgeview Rd													
			To: Culpeper County Line													
(610) Wilhoits Lane	0.50	20	R									NA		NA		11/22/2005
			From: Dead End													
			To: 56-621 Jacks Shop Rd													
(611) Shotwell Hollow Rd	2.50	40	R									NA		NA		10/12/2005
			From: 56-600 Bohannon Rd													
			To: SR 231 South FT Valley Rd													
(612) James City Rd	0.02	450	R									NA		NA		1999
			From: US 29 N Seminole Trail													
(612) James City Rd	1.90	280	R									NA		NA		09/30/2002
			From: 56-631 Kirtley Rd													
			To: 56-640 Tryme Rd													
(613) Kinderhook Rd	3.25	290	R									NA		NA		05/11/2009
			From: Greene County Line													
			To: SR 230 Wolfstown-Hood Rd													
(614) John Tucker Rd	2.15	370	R									NA		NA		08/15/2002
			From: 56-607 Elly Rd													
(614) John Tucker Rd	0.25	450	R									NA		NA		05/11/2009
			From: 56-635 Mt Zion Church Rd													
(614) Twymans Mill Rd	2.60	430	G	96%	0%	1%	3%	1%	0%	F	0.089	F	0.679	440	G	2012
			From: 56-705 Twymans Mill Rd													
			To: US 15 S, James Madison Hwy													
(614) Locust Dale Rd	1.90	360	G	96%	0%	1%	3%	1%	0%	C	0.095	F	0.6	370	G	2012
			From: US 15 N, James Madison Hwy													
			To: Culpeper County Line													

Virginia Department of Transportation
Traffic Engineering Division
2012
Annual Average Daily Traffic Volume Estimates By Section of Route
Madison Maintenance Area

Route	Length	AADT	QA	4Tire	Bus	-----Truck-----				QC	K Factor	QK	Dir Factor	AAWDT	QW	Year
						2Axle	3+Axle	1Trail	2Trail							
Madison County																
(615) Bluff Mountain Rd	2.23	60	R								NA			NA		11/07/2005
			From: Greene County Line													
			To: 2.23 ME of CL													
(615) Bluff Mountain Rd	2.35	230	R								NA			NA		11/07/2005
			From: 56-662 Graves Mill Rd													
			To: Dead End													
(616) Caves Ford Lane	0.30	7	R								NA			NA		08/29/2002
			From: 56-703 Eddins Lane													
(616) Caves Ford Lane	0.70	70	R								NA			NA		08/29/2002
			From: 56-620 S, Tatums School Rd													
			To: 56-620 S; Caves Ford Lane													
(616) Tatums School Rd	0.50	90	R								NA			NA		08/29/2002
			From: 56-620 N; Locust Grove Church Rd													
			To: 56-620 N, Tatums School Rd													
(616) Locust Grove Church Rd	3.22	410	R								NA			NA		11/22/2005
			From: 56-621 Beautiful Run Rd													
(616) Good Hope Church Rd	1.91	420	G	96%	1%	1%	1%	1%	0%	C	0.116	F	0.571	420	G	2012
			From: SR 230 Orange Rd; 56-607 Repton Mill Rd													
(616) Carpenters Mill Rd	1.60	1100	R								NA			NA		08/15/2002
			From: 56-625 Tom Johnston Rd													
(616) Carpenters Mill Rd	1.20	1200	R								NA			NA		08/15/2002
			From: 56-626 Oneals Rd; 56-634 Oak Park Rd													
			To: Dead End													
(617) Whites Lane	0.60	20	R								NA			NA		11/22/2005
			From: SR 231, S Blue Ridge Tpke													
			To: 56-632 Beahm Town Rd													
(618) Fords Shop Rd	1.86	180	R								NA			NA		08/05/2002
			From: 56-631 S, Meander Run Rd													
(618) Waylands Mill Rd	0.80	320	R								NA			NA		08/05/2002
			From: 56-631 N, Leon Rd													
(618) Waylands Mill Rd	1.10	80	R								NA			NA		12/14/2005
			From: Culpeper County Line													
			To: Dead End													
(619) Ruckers Ford Lane	0.15	5	R								NA			NA		11/22/2005
			From: 56-621 Jacks Shop Rd													
			To: SR 231 S, Blue Ridge Tpke													
(620) Race Ground Rd	1.60	40	R								NA			NA		07/30/2009
			From: SR 231 M, Blue Ridge Tpke													
			To: SR 231 N, Blue Ridge Tpke													
(620) Tatums School Rd	1.40	140	R								NA			NA		08/29/2002
			From: 56-616 S, Caves Ford Lane													
			To: 56-616 N, Locust Grove Church Rd													
(620) Tatums School Rd	3.30	110	R								NA			NA		07/30/2009
			From: SR 230 Orange Rd													
			To: 56-662 Shelby Rd													
(621) Seville Rd	2.90	160	R								NA			NA		09/03/2002
			From: 56-633 Crawford Lane													
(621) Seville Rd	0.80	380	R								NA			NA		09/03/2002
			From: US 29, S Seminole Trail													
(621) Jacks Shop Rd	1.30	380	R								NA			NA		09/03/2002
			From: 56-619 Ruckers Ford Lane													
(621) Jacks Shop Rd	2.20	320	R								NA			NA		09/03/2002
			From: 56-610 Wilhoits Lane													
(621) Jacks Shop Rd	0.90	390	R								NA			NA		09/03/2002
			From: SR 231 N, Blue Ridge Tpke													

Virginia Department of Transportation
Traffic Engineering Division
2012
Annual Average Daily Traffic Volume Estimates By Section of Route
Madison Maintenance Area

Route	Length	AADT	QA	4Tire	Bus	-----Truck-----				QC	K Factor	QK	Dir Factor	AAWDT	QW	Year
						2Axle	3+Axle	1Trail	2Trail							
Madison County																
(621) Beautiful Run Rd	3.01	240	R								NA		NA			08/29/2002
(621) Beautiful Run Rd	1.00	360	G	97%	1%	1%	0%	1%	0%	C	0.109	F	0.6	360	G	2012
(622) Tanners Rd	0.90	130	R								NA		NA			12/28/2005
(622) Tanners Rd	0.80	140	R								NA		NA			12/28/2005
(622) Tanners Rd	1.00	270	R								NA		NA			08/15/2002
(622) Woodberry Dr	0.10	1400	R								NA		NA			12/28/2005
(623) Mt Pisgah Church Rd	0.70	110	R								NA		NA			12/28/2005
(624) Annies Rd	1.20	190	R								NA		NA			11/22/2005
(625) Tom Johnston Rd	1.10	170	R								NA		NA			11/22/2005
(625) Tom Johnston Rd	0.90	80	R								NA		NA			11/22/2005
(626) Gibbs Rd	0.72	880	R								NA		NA			08/26/2002
(626) Oneals Rd	2.00	830	R								NA		NA			08/15/2002
(627) Dark Run Lane	0.60	60	R								NA		NA			12/29/2005
(628) Spikes Dr	0.30	60	R								NA		NA			12/29/2005
(628) Berryhill Lane	0.50	47	R								NA		NA			12/29/2005
(629) Lonnie Burke Rd	0.80	640	R								NA		NA			08/08/2002
(629) Spring Branch Rd	1.30	430	R								NA		NA			07/23/2002
(630) Thoroughfare Rd	2.67	280	R								NA		NA			08/05/2002
(630) Thoroughfare Rd	1.35	260	R								NA		NA			07/23/2002
(630) Thoroughfare Rd	0.45	510	R								NA		NA			07/23/2002
(630) Thoroughfare Rd	0.02	360	R								NA		NA			11/28/2005

Virginia Department of Transportation
Traffic Engineering Division
2012
Annual Average Daily Traffic Volume Estimates By Section of Route
Madison Maintenance Area

Route	Length	AADT	QA	4Tire	Bus	-----Truck-----				QC	K Factor	QK	Dir Factor	AAWDT	QW	Year
						2Axle	3+Axle	1Trail	2Trail							
Madison County																
(631) Meander Run Rd	3.29	220	R								NA			NA		12/14/2005
(631) Meander Run Rd	0.31	250	R								NA			NA		12/14/2005
(631) Leon Rd	0.90	400	R								NA			NA		12/14/2005
(631) Leon Rd	2.52	820	R								NA			NA		12/14/2005
(631) Kirtley Rd	0.68	46	R								NA			NA		10/27/2005
(632) Beahm Town Rd	1.03	390	R								NA			NA		12/14/2005
(632) Beahm Town Rd	0.63	240	R								NA			NA		12/14/2005
(632) Beahm Town Rd	0.04	250	R								NA			NA		12/14/2005
(632) Beahm Town Rd	0.65	240	R								NA			NA		12/14/2005
(632) Beahm Town Rd	0.45	340	R								NA			NA		12/14/2005
(633) Crawford Lane	0.60	30	R								NA			NA		11/18/2005
(633) Crawford Lane	0.01	20	R								NA			NA		11/18/2005
(634) Oak Park Rd	4.10	650	G	99%	0%	0%	0%	0%	0%	F	0.099	F	0.711	660	G	2012
(634) Oak Park Rd	1.87	590	G	99%	0%	0%	0%	0%	0%	F	0.103	F	0.532	600	G	2012
(634) Oak Park Rd	1.32	1100	G	99%	0%	0%	0%	0%	0%	F	0.101	F	0.635	1100	G	2012
(634) Oak Park Rd	1.04	1800	G	99%	0%	0%	0%	0%	0%	F	0.1	F	0.633	1800	G	2012
(634) Oak Park Rd	1.13	2500	G	99%	0%	0%	0%	0%	0%	C	0.09	F	0.607	2500	G	2012
(634) Washington St	0.16	3000	G	98%	0%	1%	0%	0%	0%	C	0.085	F	0.545	3100	G	2012
Town of Madison																
(634) Washington St	0.10	3000	N	98%	0%	1%	0%	0%	0%	N	0.085	N	0.545	3100	N	2012
(634) Schoolhouse Rd	0.09	260	R								NA			NA		12/28/2005
Madison County																
(634) Schoolhouse Rd	0.17	70	R								NA			NA		12/28/2005
(635) Mt Zion Church Rd	2.50	20	R								NA			NA		12/28/2005

Virginia Department of Transportation
Traffic Engineering Division
2012
Annual Average Daily Traffic Volume Estimates By Section of Route
Madison Maintenance Area

Route	Length	AADT	QA	4Tire	Bus	-----Truck-----				QC	K Factor	QK	Dir Factor	AAWDT	QW	Year
						2Axle	3+Axle	1Trail	2Trail							
Madison County																
(635) Mt Zion Church Rd	0.30	50	R											NA		12/28/2005
(636) River Rd	0.80	30	R											NA		12/28/2005
(636) River Rd	0.03	40	R											NA		12/28/2005
(637) Clore Rd	0.80	380	R											NA		12/28/2005
(637) Clore Rd	0.20	150	R											NA		09/09/2002
(637) Clore Rd	0.40	80	R											NA		12/28/2005
(638) Double Run Rd	0.75	70	R											NA		12/28/2005
(638) Hebron Church Rd	2.18	270	G	100%	0%	0%	0%	0%	0%	C	0.103	F	0.677	280	G	2012
(638) Hebron Church Rd	0.50	110	R											NA		10/27/2005
(638) Hebron Church Rd	1.10	40	R											NA		10/27/2005
(639) Tennants Church Rd	1.80	60	R											NA		10/27/2005
(640) Mill Hill Rd	1.20	20	R											NA		10/27/2005
(640) Mill Hill Rd	0.50	60	R											NA		10/27/2005
(640) Wilderness Rd	1.60	50	R											NA		10/27/2005
(640) Tryme Rd	0.60	300	R											NA		10/27/2005
(640) Tryme Rd	0.40	360	R											NA		09/30/2002
(641) Weaver Hollow Rd	1.01	220	R											NA		10/25/2005
(641) Weaver Hollow Rd	0.01	70	R											NA		10/25/2005
(641) Weaver Hollow Rd	1.49	30	R											NA		09/23/2002
(642) Duet Rd	0.40	70	R											NA		10/25/2005
(642) Duet Rd	0.70	50	R											NA		05/11/2009
(642) Duet Rd	1.10	80	R											NA		05/11/2009

Virginia Department of Transportation
Traffic Engineering Division
2012
Annual Average Daily Traffic Volume Estimates By Section of Route
Madison Maintenance Area

Route	Length	AADT	QA	4Tire	Bus	-----Truck-----				QC	K Factor	QK	Dir Factor	AAWDT	QW	Year
						2Axle	3+Axle	1Trail	2Trail							
Madison County																
(642) Poor House Rd	2.15	100	R								NA			NA		09/23/2002
			From: SR 231 S, South F T Valley Rd													
			To: 56-737 Hurt Hollow Rd													
(642) Poor House Rd	0.65	200	R								NA			NA		09/23/2002
			From: 56-670 Old Blue Ridge Tpke													
(642) Lindsey Lane	0.60	80	R								NA			NA		10/31/2005
			From: 56-650 E, Oak Grove Rd													
(642) Lindsey Lane	0.40	60	R								NA			NA		10/31/2005
			From: 56-650 W, Berrey Rd													
(642) Lindsey Lane	0.50	90	R								NA			NA		09/23/2002
			From: 0.50 MS 56-650 Berrey Rd													
(642) Lindsey Lane	1.00	80	R								NA			NA		09/23/2002
			To: Dead End													
			From: 56-670 Old Blue Ridge Tpke													
(643) Weakley Hollow Rd	0.30	380	G	96%	0%	2%	0%	1%	0%	C	0.104	F	0.6	390	G	2012
			To: 56-600 S, Bohannon Rd													
			From: 56-600 N, Weakley Hollow Rd													
(643) Etlan Rd	4.40	120	G	96%	0%	2%	0%	1%	0%	F	NA			130	G	2012
			From: SR 231, South F T Valley Rd													
(643) Church Hill Rd	1.00	110	R								NA			NA		09/26/2002
			To: 56-603 Whippoorwill Rd													
			From: 56-643 Etlan Rd													
(644) Emmett Rd	1.50	80	R								NA			NA		10/12/2005
			To: 56-646 Champe Plain Rd													
			From: 56-643 Etlan Rd													
(645) Rider Hollow Lane	1.40	80	R								NA			NA		10/12/2005
			To: Dead End													
			From: SR 231, South F T Valley Rd													
(646) Champe Plain Rd	1.10	140	R								NA			NA		09/26/2002
			To: 56-644 Emmett Rd													
(646) Champe Plain Rd	1.70	100	R								NA			NA		09/26/2002
			To: 56-707 Nethers Rd													
			From: US 29 N Seminole Trail													
(647) Hunter Lane	0.11	180	R								NA			NA		07/23/2002
			To: 56-607 Lillards Ford Rd													
			From: Dead End													
(648) Finks Hollow Lane	1.57	130	R								NA			NA		10/12/2005
			To: 1.57 ME Dead End													
(648) Finks Hollow Lane	0.14	170	R								NA			NA		10/12/2005
			To: 56-670 Old Blue Ridge Tpke													
			From: End State Maintenance													
(649) Quaker Run Rd	1.35	150	R								NA			NA		10/31/2005
			To: 1.35 ME End State Maintenance													
(649) Quaker Run Rd	1.65	210	R								NA			NA		10/31/2005
			To: 56-672 Doubletop Rd													
(649) Quaker Run Rd	0.10	380	R								NA			NA		10/31/2005
			To: 56-670 Old Blue Ridge Tpke													
			From: Dead End													
(650) Beamers Head Rd	1.10	70	R								NA			NA		10/31/2005
			To: 56-651 Aylor Rd													
(650) Oak Grove Rd	1.30	45	R								NA			NA		10/31/2005
			To: 56-642 E, Lindsey Lane													
			From: 56-642 W, Lindsey Lane													
(650) Berrey Rd	0.70	47	R								NA			NA		10/31/2005
			To: 56-672 Meadows Lane													

Virginia Department of Transportation
Traffic Engineering Division
2012
Annual Average Daily Traffic Volume Estimates By Section of Route
Madison Maintenance Area

Route	Length	AADT	QA	4Tire	Bus	-----Truck-----				QC	K Factor	QK	Dir Factor	AAWDT	QW	Year
						2Axle	3+Axle	1Trail	2Trail							
Madison County																
(651) Aylor Rd	2.80	70	R									NA		NA		11/16/2005
						From: Dead End										
(651) Aylor Rd	0.90	110	R									NA		NA		09/19/2002
						To: 56-652 S, Gaar Mountain Rd										
(651) Aylor Rd	0.40	170	R									NA		NA		09/19/2002
						From: 56-652 N, Horn Hollow Lane										
(651) Aylor Rd	1.00	260	R									NA		NA		09/19/2002
						From: 56-650 Oak Grove Rd; Beamers Head Rd										
(651) Aylor Rd	0.60	320	R									NA		NA		09/19/2002
						To: 56-609 John Myers Rd										
						From: SR 231, N Blue Ridge Tpke										
Town of Madison																
(652) Ruth Rd	0.09	340	R									NA		NA		12/28/2005
						From: Bus US 29 Main St										
						To: WCL Madison										
Madison County																
(652) Ruth Rd	3.31	350	R									NA		NA		11/16/2005
						From: WCL Madison										
(652) Gaar Mountain Rd	2.40	30	R									NA		NA		11/16/2005
						To: 56-656 Courtney Hollow Lane										
						From: 56-651 S, Aylor Rd										
(652) Horn Hollow Lane	0.10	60	R									NA		NA		11/16/2005
						From: 56-651 N, Aylor Rd										
(652) Horn Hollow Lane	1.00	20	R									NA		NA		11/16/2005
						To: 56-698 Gabriel Lane										
						From: Dead End										
(653) Blankenbaker Rd	0.35	70	R									NA		NA		10/27/2005
						From: SR 231, N Blue Ridge Tpke										
(653) Blankenbaker Rd	0.68	60	R									NA		NA		10/27/2005
						To: 56-728 Village Dr										
						From: 56-638 Hebron Church Rd										
(654) Williamsburg Pike	0.50	300	R									NA		NA		09/19/2002
						From: SR 231 S, Blue Ridge Tpke										
(654) Williamsburg Pike	0.70	120	R									NA		NA		09/19/2002
						To: 56-693 Hampton Village Rd										
						From: SR 231 N, Blue Ridge Tpke										
(655) Glebe Lane	0.50	20	R									NA		NA		11/16/2005
						From: Dead End										
(655) Glebe Lane	0.90	80	R									NA		NA		12/28/2005
						To: 56-695 Yager Mountain Rd										
						From: SR 231, N Blue Ridge Tpke										
(656) Courtney Hollow Lane	1.40	80	R									NA		NA		11/16/2005
						From: Dead End										
(656) Courtney Hollow Lane	0.50	230	R									NA		NA		09/16/2002
						To: 56-658 Ruth Rd										
						From: 56-652 Gaar Mountain Rd										
(657) Edgwood School Lane	0.30	240	R									NA		NA		11/18/2005
						From: Dead End										
						To: SR 230 E, Wolfstown-Hood Rd										
(657) Thrift Rd	4.01	120	G	99%	0%	1%	0%	0%	0%	F	0.145	F	0.667	120	G	2012
						From: SR 230 W, Wolfstown-Hood Rd										
						To: WCL Madison										
Town of Madison																
(657) Thrift Rd	0.09	380	G	99%	0%	1%	0%	0%	0%	C	0.110	F	0.512	390	G	2012
						From: WCL Madison										
						To: Bus US 29 Main St										

Virginia Department of Transportation
Traffic Engineering Division
2012
Annual Average Daily Traffic Volume Estimates By Section of Route
Madison Maintenance Area

Route	Length	AADT	QA	4Tire	Bus	-----Truck-----				QC	K Factor	QK	Dir Factor	AAWDT	QW	Year
						2Axle	3+Axle	1Trail	2Trail							
Madison County																
(658) Ruth Rd	3.80	110	R									NA		NA		09/16/2002
(659) Madison Mills Lane	0.29	100	R									NA		NA		08/19/2002
(660) Courthouse Mountain Rd	0.08	200	R									NA		NA		09/09/2002
(661) Trinity Lane	0.50	60	R									NA		NA		11/18/2005
(661) Trinity Lane	0.50	70	R									NA		NA		11/18/2005
(662) Shiffletts Corner Lane	1.00	250	R									NA		NA		05/11/2009
(662) Shiffletts Corner Lane	0.30	320	R									NA		NA		11/22/2005
(662) Shelby Rd	2.20	850	G	98%	0%	1%	1%	0%	0%	C	0.107	F	0.522	870	G	2012
(662) Shelby Rd	3.67	570	G	97%	0%	1%	0%	1%	0%	C	0.108	F	0.557	580	G	2012
(662) Graves Mill Rd	0.96	980	G	97%	0%	1%	1%	1%	0%	C	0.099	F	0.602	1000	G	2012
(662) Graves Mill Rd	0.50	1000	R									NA		NA		11/03/2005
(662) Graves Mill Rd	2.80	390	R									NA		NA		11/07/2005
(662) Graves Mill Rd	1.15	300	R									NA		NA		11/07/2005
(662) Graves Rd	1.60	90	R									NA		NA		11/07/2005
(663) Walkers Mill Lane	0.90	48	R									NA		NA		11/18/2005
(663) Walkers Mill Lane	1.20	100	R									NA		NA		11/18/2005
(663) Willis Rd	2.08	210	R									NA		NA		11/18/2005
(664) Carter Ridge Lane	0.30	10	R									NA		NA		11/18/2005
(665) Garth Run Rd	2.83	140	R									NA		NA		11/03/2005
(665) Garth Run Rd	0.35	400	R									NA		NA		11/03/2005
(665) Garth Run Rd	0.52	540	R									NA		NA		11/03/2005
(666) Pea Ridge Rd	1.10	120	R									NA		NA		11/18/2005

Virginia Department of Transportation
Traffic Engineering Division
2012
Annual Average Daily Traffic Volume Estimates By Section of Route
Madison Maintenance Area

Route	Length	AADT	QA	4Tire	Bus	-----Truck-----				QC	K Factor	QK	Dir Factor	AAWDT	QW	Year
						2Axle	3+Axle	1Trail	2Trail							
Madison County																
(667) Doc Carpenter Rd	0.30	90	R								NA		NA			11/07/2005
(668) Resettlement Court	0.11	140	R								NA		NA			08/08/2002
(669) Sawmill Rd	0.30	40	R								NA		NA			11/15/2005
(670) Old Blue Ridge Tpke	1.70	80	R								NA		NA			10/12/2005
(670) Old Blue Ridge Tpke	1.42	670	R								NA		NA			10/12/2005
(670) Old Blue Ridge Tpke	3.61	810	G	96%	1%	1%	1%	2%	0%	C	0.134	F	0.667	820	G	2012
(671) Forest Dr	1.40	230	R								NA		NA			12/28/2005
(672) Doubletop Rd	0.05	140	R								NA		NA			10/31/2005
(672) Meadows Lane	0.25	120	R								NA		NA			10/31/2005
(672) Meadows Lane	0.37	49	R								NA		NA			10/31/2005
Town of Madison																
(673) Mud Rd	0.14	100	R								NA		NA			09/09/2002
Madison County																
(673) Mud Rd	0.16	120	R								NA		NA			09/09/2002
(673) Cedar Hill Rd	0.50	760	R								NA		NA			09/09/2002
(674) Spring Oak Lane	0.15	20	R								NA		NA			10/31/2005
(675) Fletcher Rd	1.20	230	R								NA		NA			09/12/2002
(676) General Banks Lane	0.15	40	R								NA		NA			11/07/2005
(676) General Banks Lane	0.05	40	R								NA		NA			11/07/2005
(677) Estes Lane	0.40	20	R								NA		NA			11/18/2005
(678) Tibbs Shop Rd	0.60	330	R								NA		NA			07/29/2002
(678) Tibbs Shop Rd	0.02	380	R								NA		NA			07/29/2002

Virginia Department of Transportation
Traffic Engineering Division
2012
Annual Average Daily Traffic Volume Estimates By Section of Route
Madison Maintenance Area

Route	Length	AADT	QA	4Tire	Bus	-----Truck-----				QC	K Factor	QK	Dir Factor	AAWDT	QW	Year
						2Axle	3+Axle	1Trail	2Trail							
Madison County																
(679) Deer Crossing Lane	1.20	230	R													11/22/2005
From: Dead End																
To: 56-685 Burnt Tree Way																
(680) Gate Rd	0.90	150	R													12/28/2005
From: US 29 N Seminole Trail																
To: 56-667 Doc Carpenter Rd																
(680) Gate Rd	0.50	40	R													12/14/2005
From: Dead End																
To: SR 231, S Blue Ridge Tpke																
(682) Longshot Lane	0.85	90	R													11/22/2005
From: Dead End																
To: Dead End																
(683) John Weaver Dr	0.29	160	R													11/29/2005
From: Dead End																
To: 0.29 MN Dead End																
(683) John Weaver Dr	0.15	190	R													11/29/2005
From: 56-724 Geer Lane																
To: US 29 N Seminole Trail																
(683) John Weaver Dr	0.18	450	R													07/29/2002
From: SR 230 W, Orange Rd																
To: SR 230 W, Orange Rd																
(684) George James Loop	0.27	80	R													08/22/2002
From: 56-735 Short Lane																
To: SR 230 MID, Orange Rd																
(684) George James Loop	0.10	90	R													08/22/2002
From: SR 230 MID, Orange Rd																
To: 56-696 Tinsley Dr																
(684) Radiant Way	0.21	320	R													08/22/2002
From: 56-696 Tinsley Dr																
To: 56-705 Twymans Mill Rd																
(684) Radiant Way	0.70	90	R													08/19/2002
From: 56-705 Twymans Mill Rd																
To: SR 230 E, Orange Rd																
(684) Radiant Way	0.41	70	R													08/19/2002
From: SR 230 E, Orange Rd																
To: SR 230 W, Orange Rd																
(685) Burnt Tree Way	0.24	180	R													08/19/2002
From: SR 230 W, Orange Rd																
To: 56-679 Deer Crossing Lane																
(685) Burnt Tree Way	0.24	200	R													08/19/2002
From: 56-679 Deer Crossing Lane																
To: SR 230 E, Orange Rd																
(685) Slaughter Dr	0.31	70	R													08/19/2002
From: SR 230 E, Orange Rd																
To: Dead End																
(686) Fairgrounds Rd Connector	0.04	1600	R													07/30/2009
From: SR 230 Orange Rd; SR 231, S Blue Ridge Tpke																
To: 56-687 Fairgrounds Rd																
(687) Ramp from SR 230 to 56-686	0.05	150	G	97%	1%	1%	0%	1%	0%	F	NA			160	G	2012
From: SR 230 Orange Rd																
To: 56-686 Fairgrounds Rd Connector																
(687) Fairgrounds Rd	1.61	1600	G	97%	1%	1%	0%	1%	0%	C	0.095	F	0.513	1600	G	2012
From: 56-686 Fairgrounds Rd Connector																
To: US 29 Seminole Trail																
(687) Fairgrounds Rd	0.19	940	G	97%	1%	1%	0%	1%	0%	F	0.105	F	0.631	960	G	2012
From: US 29 Seminole Trail																
To: Bus US 29																
(688) Resettlement Rd	0.30	850	R													12/29/2005
From: 56-634 Oak Park Rd																
To: 56-725 Little Church Lane																
(688) Resettlement Rd	0.07	650	R													12/29/2005
From: 56-725 Little Church Lane																
To: 56-668 Resettlement Court																
(688) Resettlement Rd	0.25	230	R													12/29/2005
From: 56-668 Resettlement Court																
To: Dead End																

Virginia Department of Transportation
Traffic Engineering Division
2012
Annual Average Daily Traffic Volume Estimates By Section of Route
Madison Maintenance Area

Route	Length	AADT	QA	4Tire	Bus	-----Truck-----				QC	K Factor	QK	Dir Factor	AAWDT	QW	Year
						2Axle	3+Axle	1Trail	2Trail							
Madison County																
(689) Berry Mountain Lane	0.45	180	R								NA			NA		09/12/2002
(690) Hollowback Lane	0.55	150	R								NA			NA		11/03/2005
(691) Lost Mountain Rd	2.20	20	R								NA			NA		10/27/2005
(692) Riverview Lane	0.53	110	R								NA			NA		10/27/2005
(693) Hampton Village Rd	0.55	180	R								NA			NA		09/19/2002
(694) Hoffman Chapel Lane	0.70	20	R								NA			NA		10/27/2005
(695) Yager Mountain Rd	0.80	50	R								NA			NA		11/16/2005
(696) Tinsley Dr	1.25	260	R								NA			NA		08/19/2002
(697) Bootons Lane	0.75	300	R								NA			NA		11/16/2005
(698) Gabriel Lane	0.50	45	R								NA			NA		11/16/2005
(699) Lester Utz Lane	0.60	130	R								NA			NA		11/16/2005
(700) Wrights Lane	0.40	110	R								NA			NA		11/22/2005
(700) Wrights Lane	1.25	120	R								NA			NA		07/30/2009
(701) Dulaney Mountain Rd	0.35	30	R								NA			NA		10/25/2005
(702) Power Dam Rd	0.60	70	R								NA			NA		07/30/2009
(702) Larkins Mill Rd	1.00	70	R								NA			NA		07/30/2009
(703) Eddins Lane	0.20	20	R								NA			NA		11/22/2005
(704) Great Oak Rd	0.90	30	R								NA			NA		10/27/2005
(705) Twymans Mill Rd	0.78	380	G	99%	0%	1%	0%	0%	0%	C	0.109	F	0.5	390	G	2012

Virginia Department of Transportation
Traffic Engineering Division
2012
Annual Average Daily Traffic Volume Estimates By Section of Route
Madison Maintenance Area

Route	Length	AADT	QA	4Tire	Bus	-----Truck-----				QC	K Factor	QK	Dir Factor	AAWDT	QW	Year
						2Axle	3+Axle	1Trail	2Trail							
Madison County																
(705) Twymans Mill Rd	1.80	290	G	99%	0%	1%	0%	0%	0%	F	0.089	F	0.517	300	G	2012
(706) Turner Dr	0.70	150	R								NA			NA		05/14/2009
(707) Nethers Rd	0.30	280	R								NA			NA		10/12/2005
(707) Nethers Rd	0.70	320	R								NA			NA		10/12/2005
(707) Nethers Rd	0.30	230	R								NA			NA		10/12/2005
(707) Pine Hill Rd	0.40	30	R								NA			NA		10/12/2005
(708) Rochelle School Lane	0.60	180	R								NA			NA		11/22/2005
(709) Medley Mountain Dr	0.20	110	R								NA			NA		11/22/2005
(709) Medley Mountain Dr	0.30	130	R								NA			NA		11/22/2005
(710) Cook Mountain Dr	0.50	200	R								NA			NA		07/23/2002
(711) Russ Jones Lane	0.70	70	R								NA			NA		11/22/2005
(712) Willis Ford Lane	0.50	90	R								NA			NA		05/11/2009
(712) Buggy Lane	0.85	150	R								NA			NA		11/22/2005
(713) Whetstone Rd	0.14	1400	R								NA			NA		11/22/2005
(714) Bairs Trail Lane	0.70	40	R								NA			NA		11/22/2005
(715) Tussing Lane	0.40	70	R								NA			NA		11/22/2005
(716) Mountain Prospect Lane	0.41	49	R								NA			NA		12/14/2005
(717) Ashby Lane	0.25	80	R								NA			NA		10/12/2005
(718) Wallace Gap Lane	0.10	30	R								NA			NA		11/03/2005
(718) Wallace Gap Lane	0.10	290	R								NA			NA		11/03/2005

Virginia Department of Transportation
Traffic Engineering Division
2012
Annual Average Daily Traffic Volume Estimates By Section of Route
Madison Maintenance Area

Route	Length	AADT	QA	4Tire	Bus	-----Truck-----				QC	K Factor	QK	Dir Factor	AAWDT	QW	Year
						2Axle	3+Axle	1Trail	2Trail							
Madison County																
(719) Gibson Hollow Lane	0.15	60	R				From: 56-643 Etlan Rd				NA			NA		10/12/2005
							To: Dead End									
(720) Leathers Lane	0.50	30	R				From: 56-643 Etlan Rd				NA			NA		10/12/2005
							To: Dead End									
(721) Woodward Hollow Rd	0.80	130	R				From: 56-641 Weaver Hollow Rd				NA			NA		05/11/2009
							To: Dead End									
(722) Fishback Rd	1.27	1300	R				From: 56-634 Oak Park Rd				NA			NA		12/28/2005
							To: FR-1057 Restoration Lane									
(722) Fishback Rd	0.01	NA					From: FR-1057 Restoration Lane				NA			NA		
							To: US 29, N Seminole Trail									
(723) Pine Ridge Lane	0.25	40	R				From: Dead End				NA			NA		11/03/2005
							To: 56-665 Garth Run Rd									
(724) Geer Lane	0.30	210	R				From: Dead End				NA			NA		11/29/2005
							To: 56-683 John Weaver Dr									
(725) Little Church Lane	0.40	250	R				From: 56-688 Resettlement Rd				NA			NA		12/29/2005
							To: Dead End									
(726) Sparks Lane	0.35	60	R				From: 56-625 Tom Johnston Rd				NA			NA		12/29/2005
							To: Dead End									
(727) Stillhouse Dr	0.20	200	R				From: Dead End				NA			NA		08/05/2002
							To: 56-632 Beahm Town Rd									
(728) Village Dr	0.15	200	R				From: SR 231, N Blue Ridge Tpke				NA			NA		09/16/2002
							To: 56-738 Layden Lakeview Circle									
(728) Village Dr	0.17	70	R				From: 56-738 Layden Lakeview Circle				NA			NA		09/16/2002
							To: 56-653 Blankenbaker Rd									
(729) Criglers School Rd	0.06	20	R				From: Dead End				NA			NA		11/28/2005
							To: 56-607 Ridgeview Rd									
(730) Coop Rd	0.22	170	R				From: 56-607 Ridgeview Rd				NA			NA		07/29/2002
							To: US 29 N Seminole Trail									
(731) Roebuck Dr	0.30	40	R				From: Dead End				NA			NA		11/28/2005
							To: 56-607 Elly Rd									
(732) Toms Dr	0.30	60	R				From: 56-607 Lillards Ford Rd				NA			NA		11/28/2005
							To: Dead End									
(733) Oak Hill Court	0.20	100	R				From: Dead End				NA			NA		11/28/2005
							To: US 29, S Seminole Trail									
(734) Marshall Lane	0.15	80	R				From: Dead End				NA			NA		11/22/2005
							To: 56-614 John Tucker Rd									
(735) Short Lane	0.10	70	R				From: Dead End				NA			NA		11/22/2005
							To: 56-684 George James Loop									

Virginia Department of Transportation
Traffic Engineering Division
2012
Annual Average Daily Traffic Volume Estimates By Section of Route
Madison Maintenance Area

Route	Length	AADT	QA	4Tire	Bus	-----Truck-----				QC	K Factor	QK	Dir Factor	AAWDT	QW	Year
						2Axle	3+Axle	1Trail	2Trail							
Madison County																
(736) Burks Lane	0.07	48	R			From: Cul-de-Sac					NA		NA			11/28/2005
						To: US 29 N Seminole Trail										
(737) Hurt Hollow Rd	0.40	60	R			From: 56-642 Poor House Rd					NA		NA			09/23/2002
						To: Dead End										
(738) Layden Lakeview Circle	0.20	40	R			From: Cul-de-Sac					NA		NA			10/27/2005
						To: 56-728 Village Dr										
(739) Crestview Lane	0.23	110	R			From: 56-634 Oak Park Rd					NA		NA			08/08/2002
						To: Dead End										
(740) Laurel Dr	0.10	210	R			From: Dead End					NA		NA			11/03/2005
						To: 56-718 Wallace Gap Lane										
(741)	0.26	NA				From: 56-662 Shelby Rd					NA		NA			
						To: SR 230 Wolfstown-Hood Rd										
(742) Bright Acres Court	0.17	140	R			From: Cul-de-Sac					NA		NA			11/28/2005
						To: US 29 N Seminole Trail										
(744) Happy Hills Lane	0.55	480	R			From: 56-634 Oak Park Rd					NA		NA			05/11/2009
						To: Dead End										
(745) E Happy Hills Lane	0.17	160	R			From: 56-744 Happy Hills Lane					NA		NA			05/11/2009
						To: Dead End										
(749) Moon Rd	0.09	30	R			From: 56-707 Nethers Rd					NA		NA			10/12/2005
						To: Rappahannock County Line										
Town of Madison																
(1001) Church St	0.10	750	R			From: Bus US 29 Main St					NA		NA			12/28/2005
						To: ECL Madison										
Madison County																
(1001) Church St	0.10	320	R			From: ECL Madison					NA		NA			12/28/2005
						To: Dead End										
Town of Madison																
(1002) Catherine St	0.06	70	R			From: Dead End					NA		NA			12/28/2005
						To: Bus US 29 Main St										
(1002) Catherine St	0.07	160	R			From: Bus US 29 Main St					NA		NA			12/28/2005
						To: 56-1003 Smith St										
(1003) Smith St	0.25	90	R			From: Bus US 29 Main St					NA		NA			12/28/2005
						To: 56-1002 Catherine St										
Madison County																
(1010) Razors Shop Dr	0.04	47	R			From: 56-607 Elly Rd					NA		NA			08/12/2002
						To: Cul-de-Sac										
(1011) Rolling Green Ln	0.17	46	R			From: 56-629 Spring Branch Rd					NA		NA			12/14/2005
						To: Dead End										
(1017) Greenbriar Court	0.11	30	R			From: Cul-de-Sac					NA		NA			11/29/2005
						To: 56-1018 Coop Shop Lane										

Virginia Department of Transportation
Traffic Engineering Division
2012
Annual Average Daily Traffic Volume Estimates By Section of Route
Madison Maintenance Area

Route	Length	AADT	QA	4Tire	Bus	-----Truck-----				QC	K Factor	QK	Dir Factor	AAWDT	QW	Year
						2Axle	3+Axle	1Trail	2Trail							
Madison County																
(1018) Coop Shop Lane	0.55	210	R			From: 56-607 Lillards Ford Rd					NA		NA			07/23/2002
						To: Dead End										
(1019) Frays Mill Court	0.10	30	R			From: 56-1018 Coop Shop Lane					NA		NA			07/23/2002
						To: Dead End										
(1020) Weaver Lane	0.26	140	R			From: 56-683 John Weaver Dr					NA		NA			1999
						To: Cul-de-Sac										
(1021) Hebron Court Lane	0.27	NA				From: Dead End					NA		NA			
						To: SR 231, N Blue Ridge Tpke										
(1022)	0.35	NA				From: Dead End					NA		NA			
						To: US 29 N Seminole Trail										
(1030) Oaks Lane	0.07	46	R			From: 56-621 Seville Rd					NA		NA			11/18/2005
						To: Dead End										
(1035) Fox Hunters Ln	0.47	NA				From: 56-722 Fishback Rd					NA		NA			
						To: Dead End										
(9243) Criglersville Elementary School	0.08	150	R			From: 56-670 Old Blue Ridge Tpke					NA		NA			09/23/2002
						To: Criglersville Elementary School										
(9244) Madison High School	0.30	350	R			From: Bus US 29 Main St					NA		NA			1999
						To: Madison High School										
(9712) Madison Elementary School	0.12	180	R			From: Madison Elementary School					NA		NA			1999
						To: 56-687 Fairgrounds Rd										
(9731) Mountaineer Lane	0.20	1300	R			From: US 29 S Seminole Trail					NA		NA			1999
						To: Madison High School										
(9731) Mountaineer Lane	0.09	740	R			From: William H Wetzel Middle School					NA		NA			1999
						To: 56-687 Fairgrounds Rd										
(9734) Primary School Dr	0.40	850	R			From: 56-687 Fairgrounds Rd					NA		NA			1999
						To: Madison Primary School										