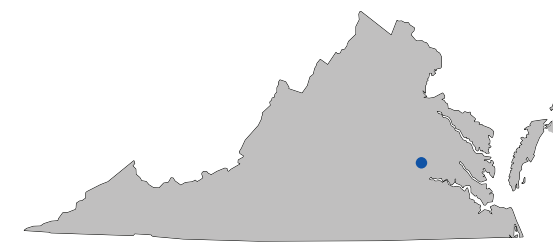


Ramp Detour

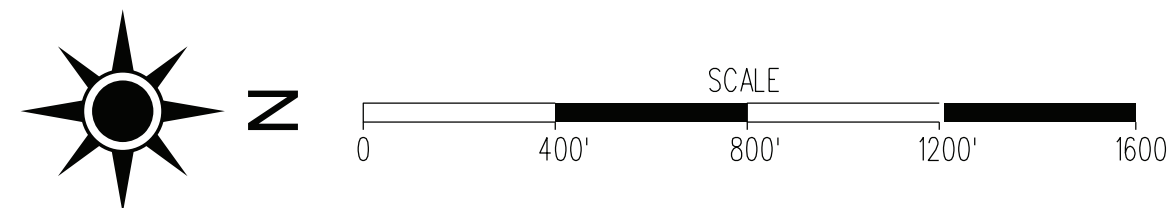
Laburnum Ave. Ramp over I-95

Project Location







City of Richmond

North Arrow & Scale



Legend

-  Existing Signal Along Detour Route
-  Eastbound Laburnum Ave.
-  Westbound Laburnum Ave.
-  Ramp Closure

Contact Information

Evan D. Roberts
Project Manager
Virginia Department of Transportation - Richmond District
2430 Pine Forest Drive
Colonial Heights, VA 23834

Comments may also be sent to:
evan.roberts@VDOT.Virginia.gov

Laburnum Ave. Ramp over I-95
Richmond, Virginia

0064-127-925, C501
UPC 111303

These plans are unfinished and unapproved and are not to be used for any type of construction or the acquisition of right of way. Additional easements for utility relocations may be required beyond the proposed right-of-way shown on these plans.

Imagery Courtesy of the Commonwealth of Virginia copyright 2009/2010.

